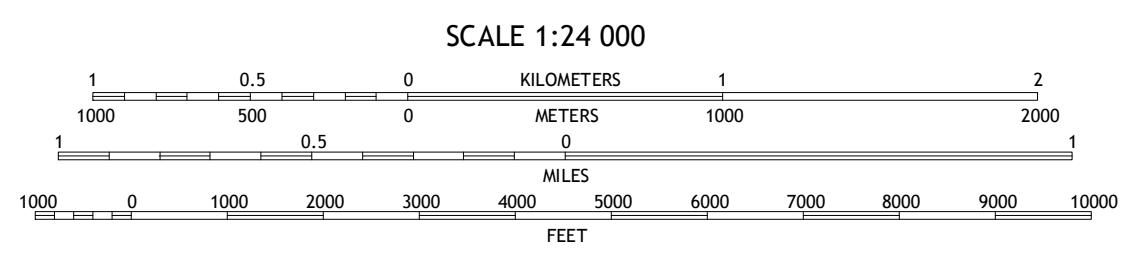
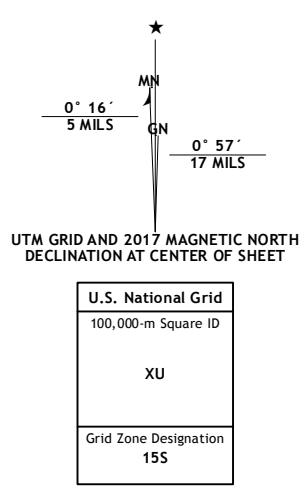
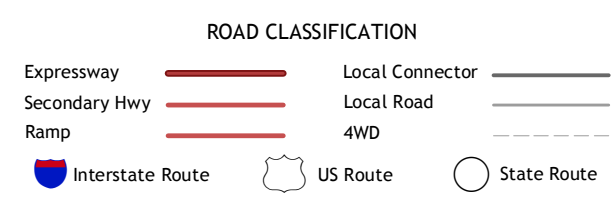


Produced by the United States Geological Survey North American Datum of 1983 (NAD83) World Geodetic System of 1984 (WGS84) Projection and 1000-meter grid: Universal Transverse Mercator, Zone 15S 10 000-foot ticks: Arkansas Coordinate System of 1983 (south zone)

This map is not a legal document. Boundaries may be generalized for this map scale. Private lands within government reservations may not be shown. Obtain permission before entering private lands. Imagery: NADP, December 2015 U.S. Census Bureau, 2015-2016 Names: GNIS, 2016 Hydrography: National Hydrography Dataset, 2015 Contours: National Elevation Dataset, 1999 Boundaries: Multiple sources; see metadata file 1972-2016 Public Land Survey System: BLM, 2015 Wetlands: FWS National Wetlands Inventory 1977-2014



SCALE 1:24 000 CONTOUR INTERVAL 10 FEET NORTH AMERICAN VERTICAL DATUM OF 1988 This map was produced to conform with the National Geospatial Program US Topo Product Standard, 2011. A metadata file associated with this product is draft version 0.6.19



ADJOINING QUADRANGLES table with 8 cells containing numbers 1-8 and corresponding place names: 1 Um, 2 Aberdeen, 3 Holly Grove, 4 Almyra, 5 Crockett's Bluff, 6 De Witt SW, 7 De Witt, 8 Ethel

DE WITT NE, AR 2017

