U.S. DEPARTMENT OF THE INTERIOR
U. S. GEOLOGICAL SURVEY

The National Map
US Topo

DENVER QUADRANGLE
ARKANSAS-MISSOURI
7.5-MINUTE SERIES

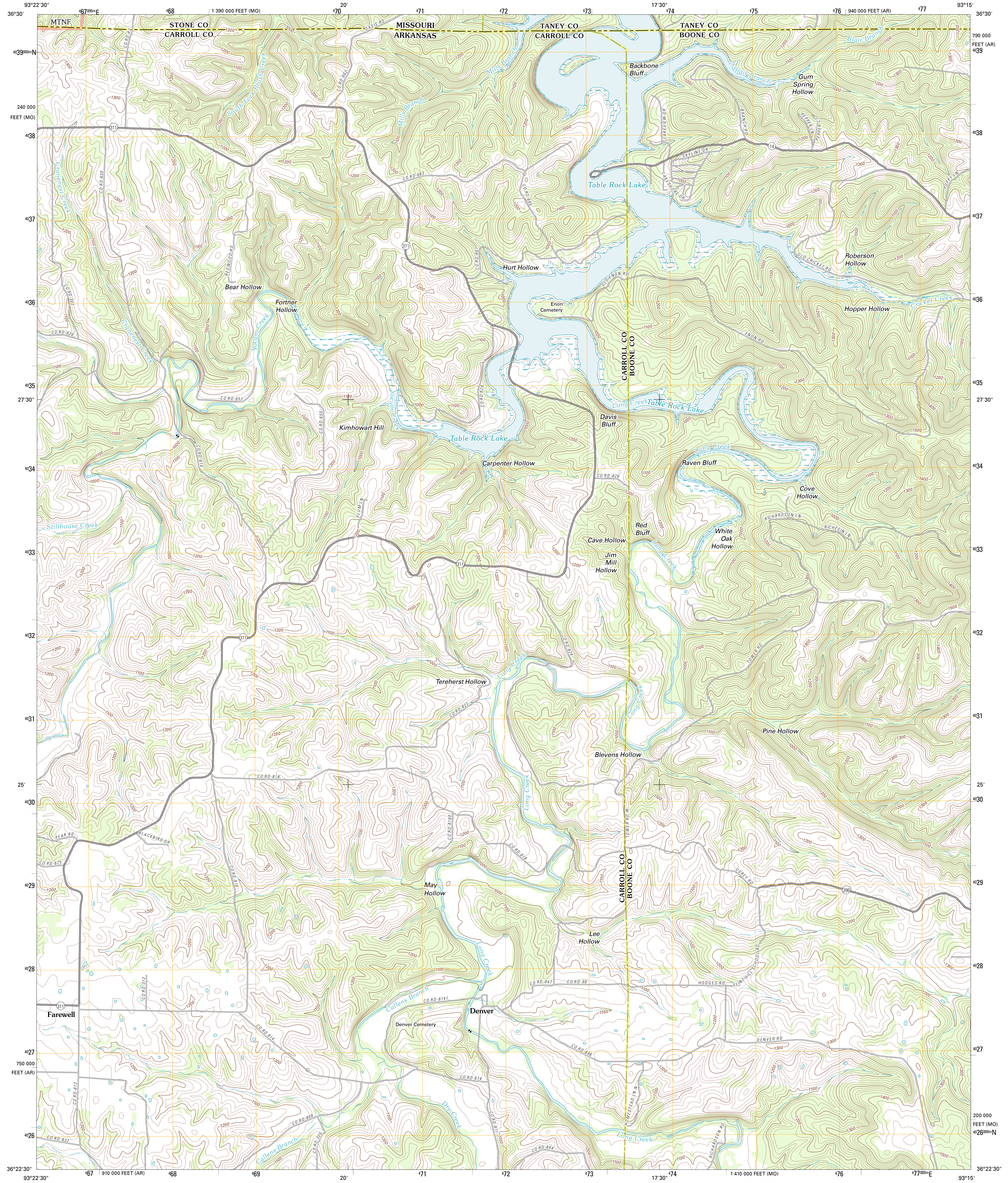
93°22'30"
36°30'
20'
17'30"
93°15'
27'30"
25'
36°22'30"
1 390 000 FEET (MO)
940 000 FEET (AR)
790 000 FEET (AR)
240 000 FEET (MO)
750 000 FEET (AR)
200 000 FEET (MO)
910 000 FEET (AR)
1 410 000 FEET (MO)
467000mE
477000mE
4039000mN
4026000mN
MTNF
STONE CO
CARROLL CO
MISSOURI
ARKANSAS
TANEY CO
CARROLL CO
TANEY CO
BOONE CO
CARROLL CO
BOONE CO
Backbone Bluff
Blair Branch
Gum Spring Hollow
Mills Branch
South Fork Brush Creek
Cranenest Creek
Table Rock Lake
Hurt Hollow
Enon Cemetery
Roberson Hollow
Hopper Hollow
Cricket Creek
Bear Hollow
Fortner Hollow
Yocum Creek
Kimhowart Hill
Davis Bluff
Long Creek
Carpenter Hollow
Raven Bluff
Cove Hollow
Stillhouse Creek
Red Bluff
Cave Hollow
Jim Mill Hollow
White Oak Hollow
Tereherst Hollow
Pine Hollow
Blevens Hollow
May Hollow
Lee Hollow
Farewell
Denver
Denver Cemetery
Callens Branch
Dry Creek
311
14
396
OASIS RD
CO RD 662
CO RD 663
CO RD 665
CO RD 667
CO RD 630
CO RD 302
CO RD 626
CO RD 652
CO RD 650
CO RD 629
CO RD 614
CO RD 826
CO RD 824
CO RD 822
CO RD 818
CO RD 8180
CO RD 816
CO RD 625
CO RD 312
CO RD 814
CO RD 812
CO RD 808
CO RD 325
CO RD 832
CO RD 8141
CO RD 847
CO RD 90
CO RD 846
CO RD 844
CO RD 81
REDWOOD RD
LAKEVIEW DR
SKYLINE DR
LAKESHORE DR
BRANCH RD
PEPPER LN
PEPPER CT
POPPY LN
OLD ENON RD
OLD CRICKET RD
ENON RD
RICHARDSON LN
RICHESIN LN
TOWER RD
TOWER RD W
USREY RD
PLUM LN
PEAR RD
BLACKBIRD DR
HODGES RD
FLINT HILL SCHOOL RD
DENVER RD
HOMESTEAD LN N
RICHARDSON RD

Produced by the United States Geological Survey
North American Datum of 1983 (NAD83)
World Geodetic System of 1984 (WGS84). Projection and
1 000-meter grid: Universal Transverse Mercator, Zone 15S
10 000-foot ticks: Arkansas Coordinate System of 1983 (north zone), Missouri Coordinate System of 1983 (central zone)

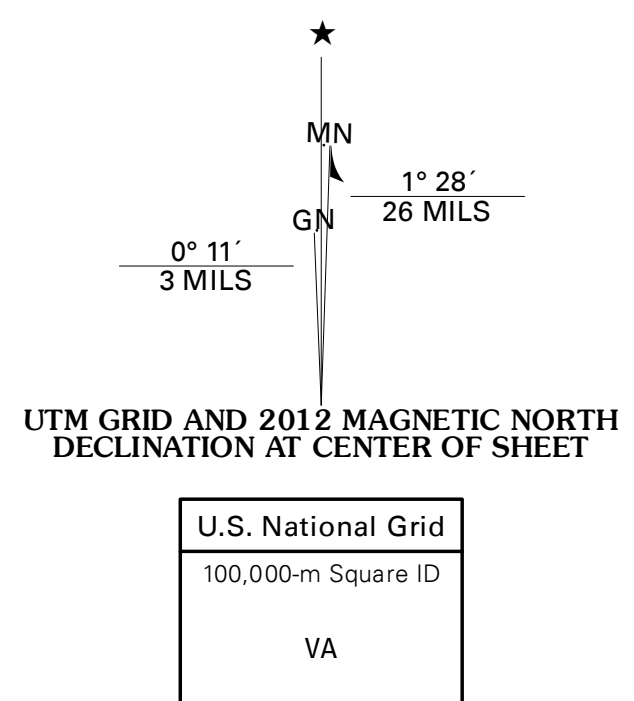
MN
GN
1° 28´
26 MILS
0° 11´
3 MILS

UTM GRID AND 2012 MAGNETIC NORTH
DECLINATION AT CENTER OF SHEET

U.S. National Grid
100,000-m Square ID VA
Grid Zone Designation 15S

Imagery....................NAIP, August 2010
Roads....................©2006-2011 TomTom
Roads within US Forest Service Lands............FSTopo Data with limited Forest Service updates, 2009
Names....................GNIS, 2011
Hydrography................National Hydrography Dataset, 2010
Contours....................National Elevation Dataset, 1999
Boundaries.............Census, IBWC, IBC, USGS, 1972 - 2010

SCALE 1:24 000

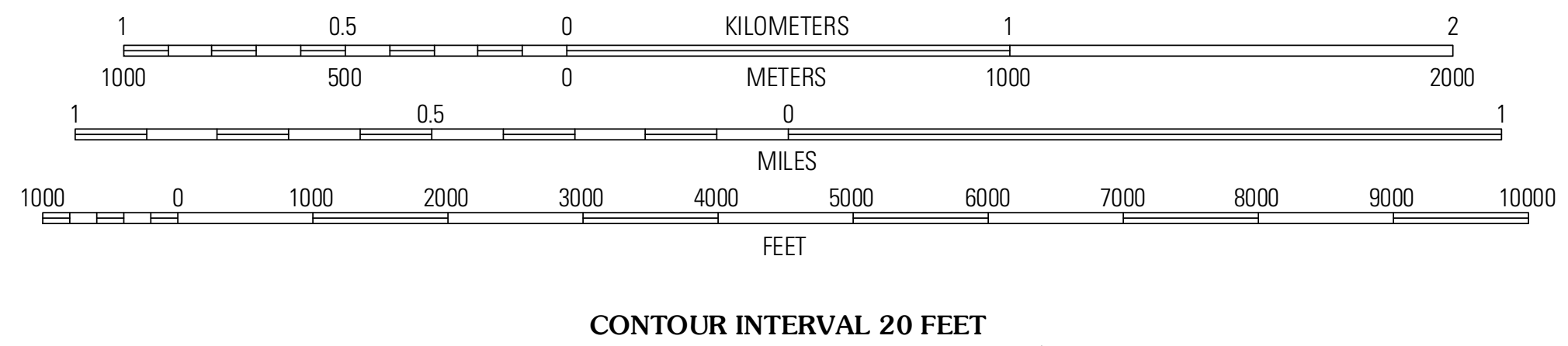
1
0.5
0
KILOMETERS
1
2
1000
500
0
METERS
1000
2000
1
0.5
0
MILES
1
1000
0
1000
2000
3000
4000
5000
6000
7000
8000
9000
10000
FEET

CONTOUR INTERVAL 20 FEET
NORTH AMERICAN VERTICAL DATUM OF 1988

This map was produced to conform with the
National Geospatial Program US Topo Product Standard, 2011.
A metadata file associated with this product is draft version 0.6.1

QUADRANGLE LOCATION

Lampe	Table Rock Dam	Hollister
Blue Eye	Denver	Omaha
Green Forest	Alpena	Batavia

ADJOINING 7.5' QUADRANGLES

ROAD CLASSIFICATION

Interstate Route	▬	State Route	═
US Route	═	Local Road	═
Ramp	▬	4WD	- - - -

Interstate Route
US Route
○ State Route
FS Primary Route
▭ FS Passenger Route
▯ FS High Clearance Route

Check with local Forest Service unit
for current travel conditions and restrictions.

DENVER, AR-MO
2012