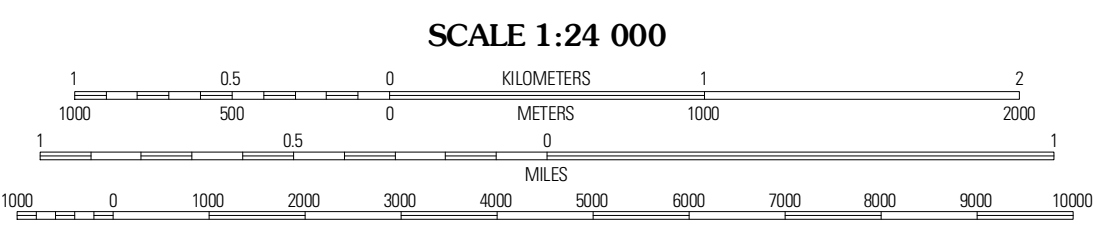

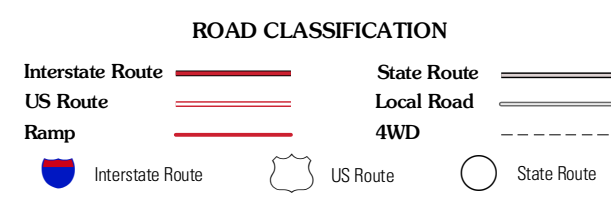


Produced by the United States Geological Survey  
 North American Datum of 1983 (NAD83)  
 World Geodetic System of 1984 (WGS84) Projection and  
 1 000-foot ticks: Arkansas Coordinate System of 1983  
 (south zone)

Imagery.....NAP, September 2009  
 Roads.....©2006-2010 Tele Atlas  
 Names.....GNIS, 2010  
 Hydrography.....National Hydrography Dataset, 2009  
 Contours.....National Elevation Dataset, 2001  
 Boundaries.....Census, IBWC, IBC, USGS, 1972 - 2010



CONTOUR INTERVAL 10 FEET  
 NORTH AMERICAN VERTICAL DATUM OF 1988  
 This map was produced to conform with version 0.5.10  
 of the USGS US Topo Product Standard.  
 A metadata file associated with this product is draft version 0.5.16



QUADRANGLE LOCATION

Gilham Dam	Dierks Dam	Newhope
Geneva	Dierks	Center Point
Lockesburg	Silver Ridge	Mineral Springs North

ADJOINING 7.5 QUADRANGLES