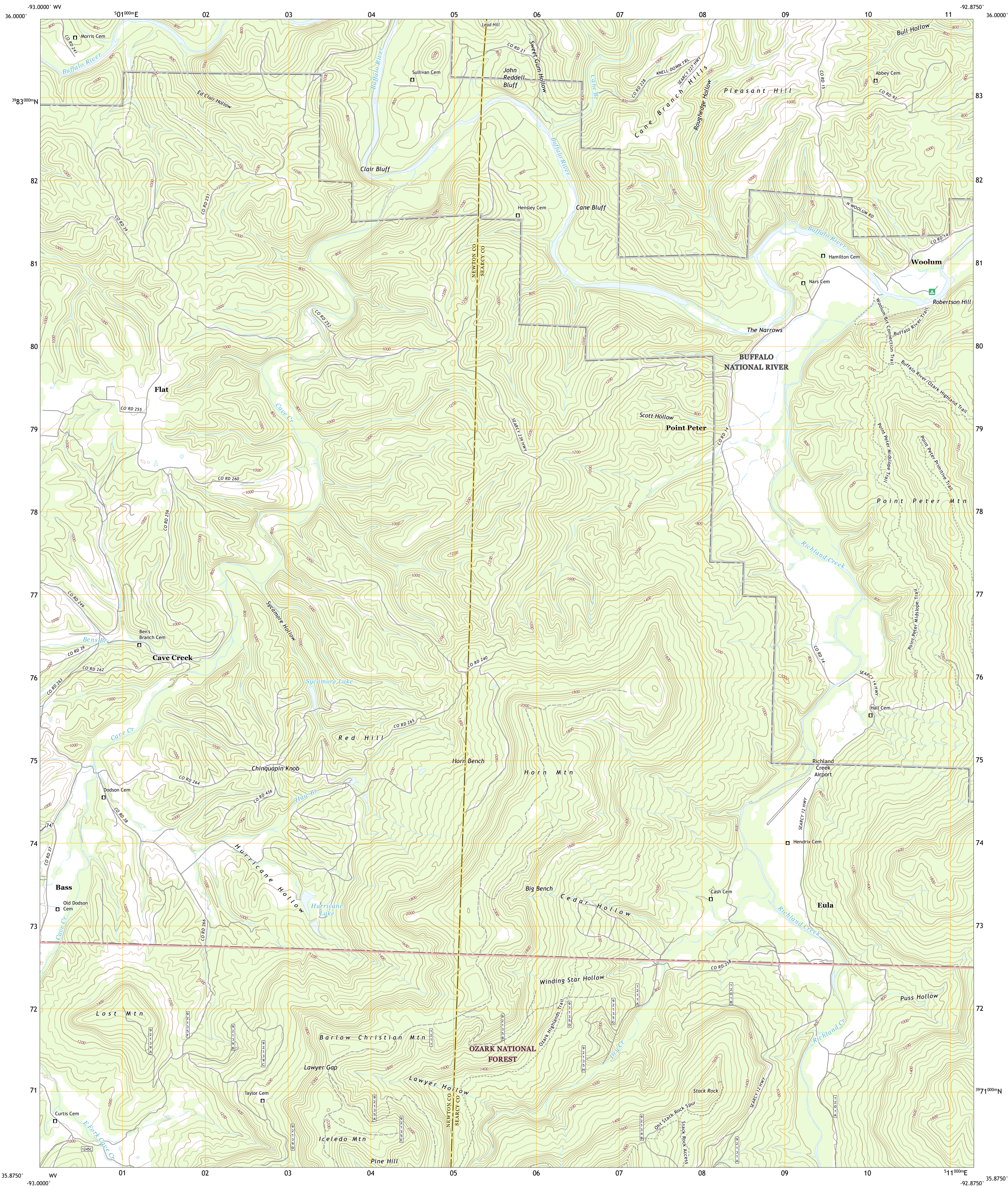


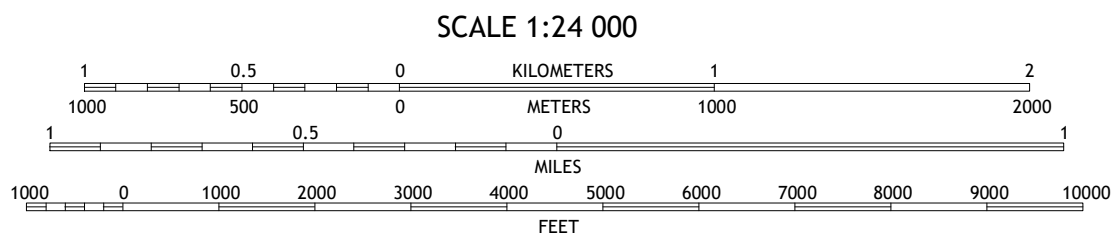
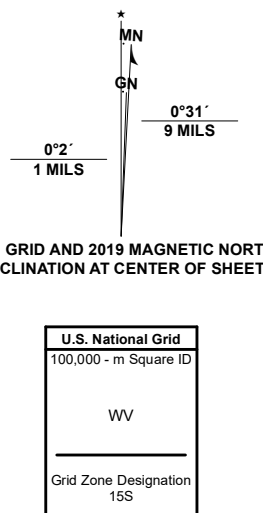


**EULA QUADRANGLE**  
**ARKANSAS**  
**7.5-MINUTE SERIES**



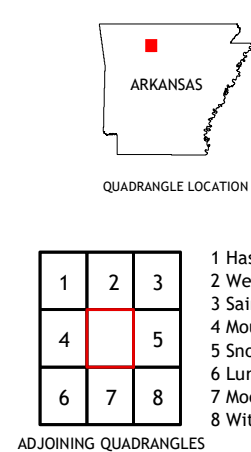
North American Datum of 1983 (NAD83). Projection and  
World Geodetic System of 1984 (WGS84). Projection and  
1 000-meter grid: Universal Transverse Mercator, Zone 15S  
This map is not a legal document. Boundaries may be  
generalized for this map scale. Private lands within government  
reservations may not be shown. Obtain permission before  
entering private lands.

Imagery.....	NAP, September 2017 - November 2017	2017
Roads.....	U.S. Census Bureau	2017
Roads within US Forest Service Lands.....	FTSTop Data	2017
	with limited Forest Service updates, 2014 - 2017	
Names.....	GNIS, 1980 - 2019	2019
Hydrography.....	National Hydrography Dataset, 2001 - 2019	2019
Contours.....	National Elevation Dataset, 2018 - 2019	2019
Boundaries.....	Multiple sources; see metadata file	2018
Public Land Survey System.....	BLM, 2018	2018
Wetlands.....	FWS National Wetlands Inventory	Not Available















CONTOUR INTERVAL 40 FEET  
NORTH AMERICAN VERTICAL DATUM OF 1988

This map was produced to conform with the  
Geospatial Program US Topo Product Standard, 2011.  
a file associated with this product is draft version 0.6.18



### ROAD CLASSIFICATION

Expressway		Local Connector	
Secondary Hwy		Local Road	
Ramp		4WD	
 Interstate Route	 US Route	 State Route	
 FS Primary Route	 FS Passenger Route	 FS High Clearance Route	

Check with local Forest Service unit  
for current travel conditions and restrictions.

**EULA, AR**  
**2020**

