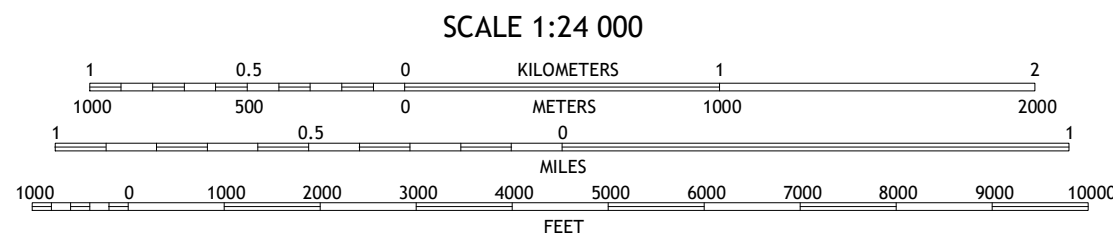


Imagery.....	NAIP, September 2017	November 2017
Roads.....	U.S. Census Bureau,	2017
Names.....	GNIS,	1980s
Hydrography.....	National Hydrography Dataset,	1899 -
Contours.....	National Elevation Dataset,	1999 -
Boundaries.....	Multiple sources; see metadata file	2018
Public Land Survey System.....	BLM,	2010s
Wetlands.....	FWS National Wetlands Inventory	1976 -









QUADRANGLE LOCATION




1	2	3
4		5
6	7	8

JOINING QUADRANGLES

- 1 McCrory
- 2 Tilton
- 3 Central
- 4 Grays
- 5 Hamlin
- 6 Hunter West
- 7 Hunter East
- 8 Hawkins

ROAD CLASSIFICATION

Expressway		Local Connector	
Secondary Hwy		Local Road	
Ramp		4WD	

 Interstate Route  US Route  State Route

FAIR OAKS, AR
2020

