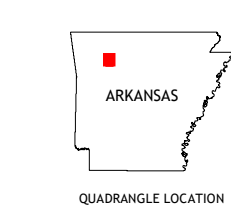
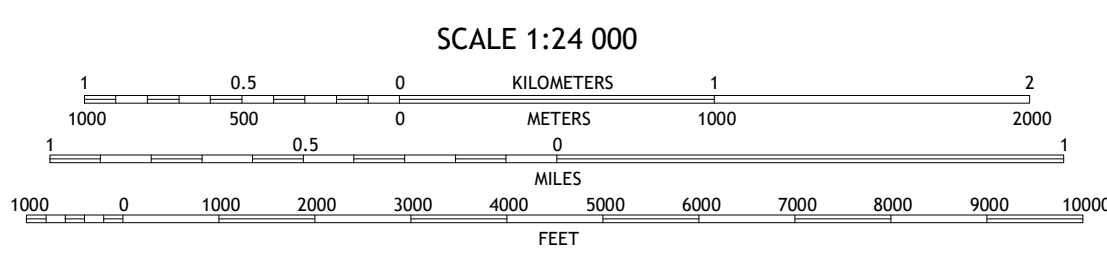
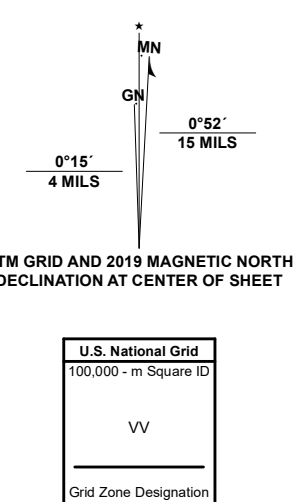


Produced by the United States Geological Survey

North American Datum of 1983 (NAD83) World Geodetic System of 1984 (WGS84) Projection and 1 000-meter grid-Universal Transverse Mercator, Zone 15S This map is not a legal document. Boundaries may be generalized for this map scale. Private lands within government reservations may not be shown. Obtain permission before entering private lands.

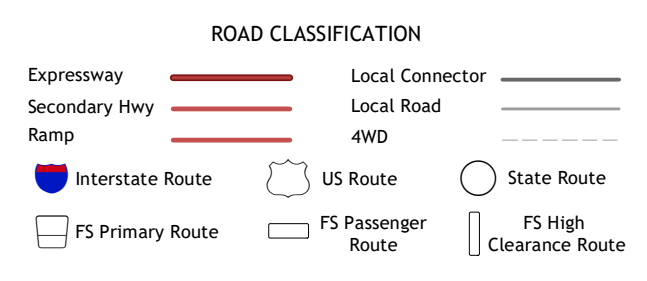
Imagery: N.A.I.P., September 2017 - November 2017
Roads: U.S. Census Bureau, Not Available Data within US Forest Service Lands, 2014 with limited Forest Service updates, 2014
Names: GNS, 1980 - 2020
Hydrography: National Hydrography Dataset, 1899 - 2019
Contours: National Elevation Dataset, 2018
Boundaries: Multiple sources; see metadata file
Public Land Survey System: BLM, 2018
Wetlands: FWS National Wetlands Inventory 1983 - 1984



ADJOINING QUADRANGLES

1	2	3
4	5	6
7	8	9

1 Weathers
2 Bosley
3 Murray
4 Boston
5 Swain
6 Dark
7 Ozone
8 Rosetta



FALLSVILLE, AR 2020

