



Produced by the United States Geological Survey North American Datum of 1983 (NAD83) World Geodetic System of 1984 (WGS84)...

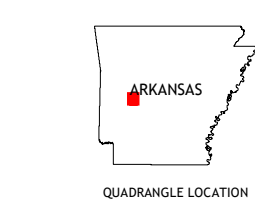
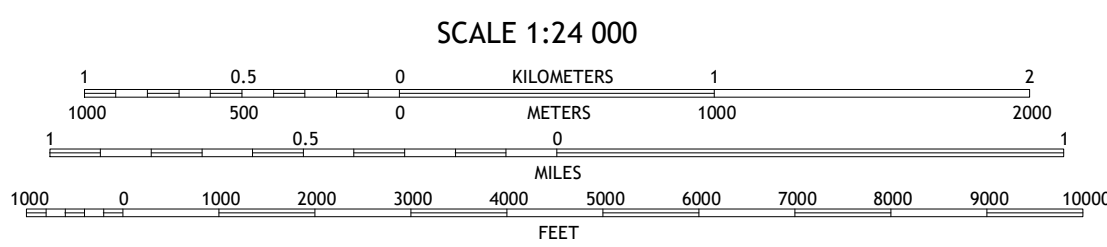

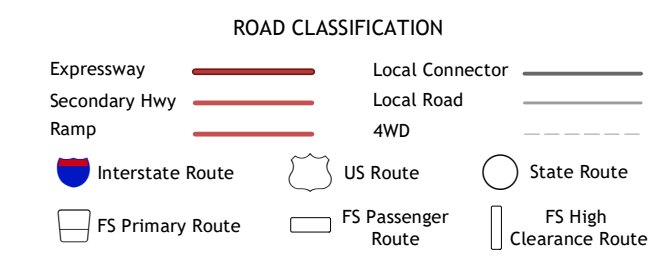


Table with 2 columns: ADJOINING QUADRANGLES (1-8) and corresponding locations (Chula Mountain, Onyx, etc.).



Check with local Forest Service unit for current trail conditions and restrictions.

FANNIE, AR 2020



NSN 7564-301-6000 USGS X 2 4 K 1 4 9 8 0