USGS
science for a changing world

U.S. DEPARTMENT OF THE INTERIOR
U.S. GEOLOGICAL SURVEY

The National Map
US Topo

FARMVILLE QUADRANGLE
ARKANSAS-BRADLEY CO.
7.5-MINUTE SERIES

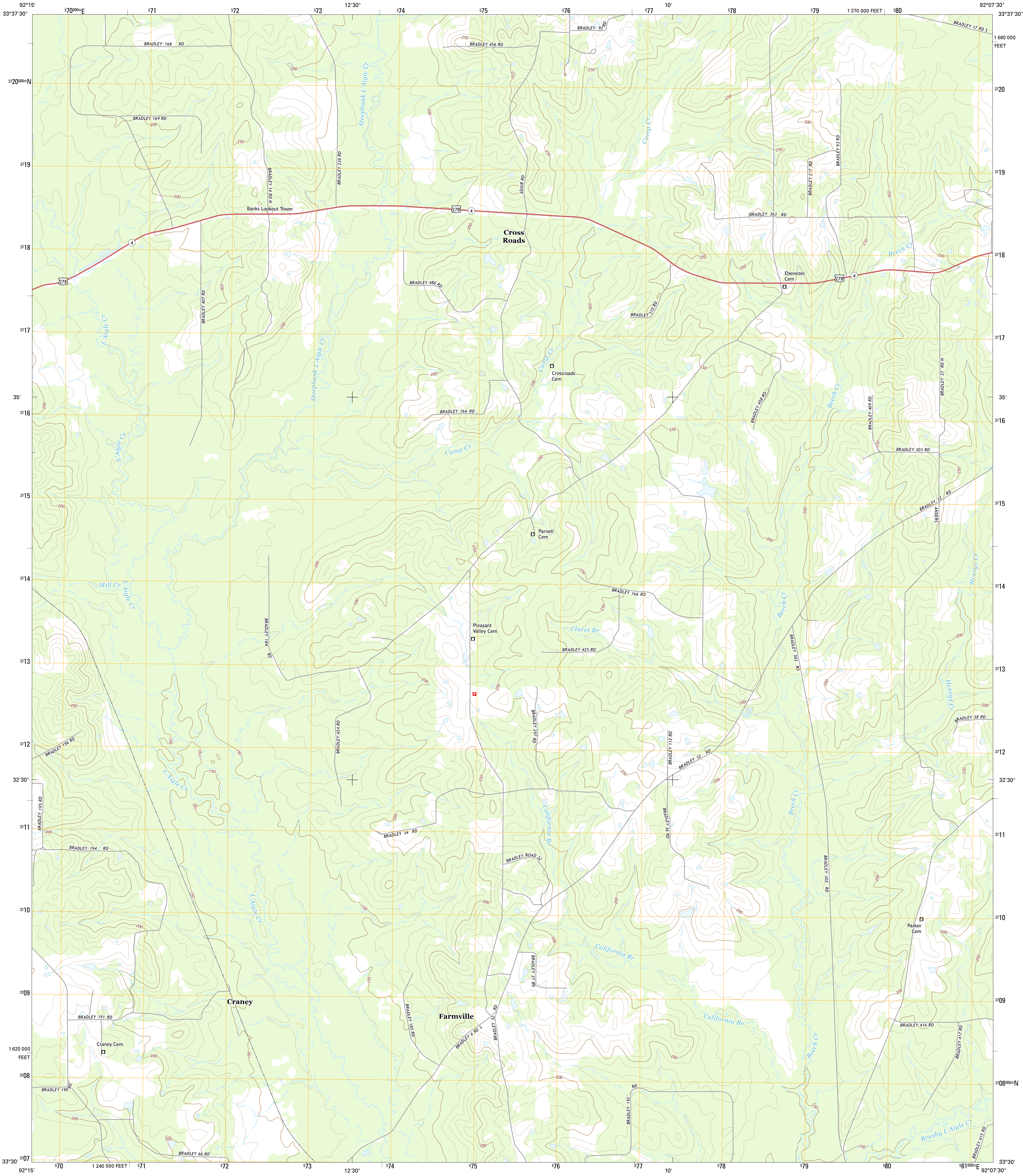
92°15'
33°37'30"
570000mE
571
572
573
12'30"
574
575
576
577
10'
578
579
1 270 000 FEET
580
92°07'30"
33°37'30"
1 660 000 FEET
3720000mN
3720
3719
3718
3717
35'
3716
3715
3714
3713
3712
32'30"
3711
3710
3709
1 620 000 FEET
3708
370800mN
33°30'
3707
570
1 240 000 FEET
571
572
573
12'30"
574
575
576
577
10'
578
579
580
581000mE
92°07'30"
BRADLEY 168 RD
BRADLEY 456 RD
BRADLEY 92 RD
BRADLEY 17 RD S
BRADLEY 169 RD
Steepbank L'Aigle Cr
BRADLEY 14 RD N
BRADLEY 236 RD
ADAIR RD
Camp Cr
BRADLEY 217 RD
BRADLEY 93 RD
BRADLEY 363 RD
Banks Lookout Tower
278
4
Cross Roads
Ebenezer Cem
Beech Cr
BRADLEY 480 RD
BRADLEY 407 RD
BRADLEY 310 RD
L'Aigle Cr
Crossroads Cem
BRADLEY 458 RD
BRADLEY 409 RD
BRADLEY 27 RD N
BRADLEY 16A RD
BRADLEY 303 RD
BRADLEY 32 RD
ANDERS
Parnell Cem
Mill Cr
BRADLEY 166 RD
BRADLEY 184 RD
Henrys Cr
Pleasant Valley Cem
Claret Br
BRADLEY 425 RD
BRADLEY 302 RD
BRADLEY 297 RD
BRADLEY 38 RD
BRADLEY 196 RD
BRADLEY 424 RD
BRADLEY 112 RD
BRADLEY 195 RD
BRADLEY 34 RD
BRADLEY 36 RD
California Br
BRADLEY 194 RD
BRADLEY ROAD 32
Parker Cem
BRADLEY 37 RD
Craney
Farmville
BRADLEY 191 RD
BRADLEY 185 RD
BRADLEY 6 RD S
BRADLEY 416 RD
BRADLEY 417 RD
Craney Cem
BRADLEY 190 RD
BRADLEY 192 RD
Brushy L'Aigle Cr
BRADLEY 415 RD
BRADLEY 66 RD
150
200
250
300

Produced by the United States Geological Survey
North American Datum of 1983 (NAD83)
World Geodetic System of 1984 (WGS84). Projection and 1 000-meter grid: Universal Transverse Mercator, Zone 15S
10 000-foot ticks: Arkansas Coordinate System of 1983 (south zone)

This map is not a legal document. Boundaries may be generalized for this map scale. Private lands within government reservations may not be shown. Obtain permission before entering private lands.

Imagery...NAIP, August 2010
Roads... HERE, ©2013
Names...GNIS, 2013
Hydrography...................National Hydrography Dataset, 2010
Contours...........................National Elevation Dataset, 2003
Boundaries............Multiple sources; see metadata file 1972 - 2013
Public Land Survey System.................................BLM, 2011

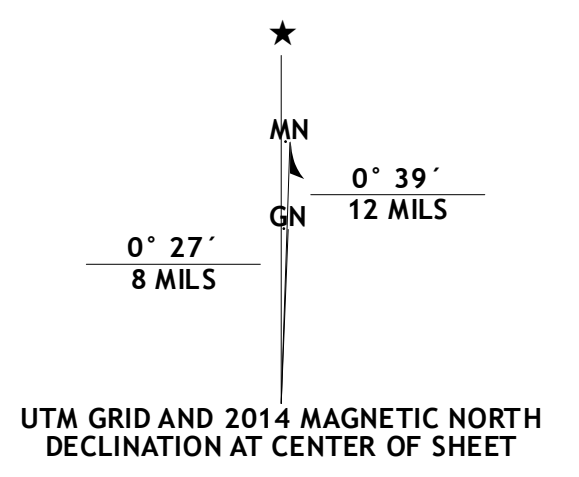
MN
GN
0° 39´
12 MILS
0° 27´
8 MILS

UTM GRID AND 2014 MAGNETIC NORTH DECLINATION AT CENTER OF SHEET

U.S. National Grid
100,000-m Square ID
WT
Grid Zone Designation
15S

SCALE 1:24 000

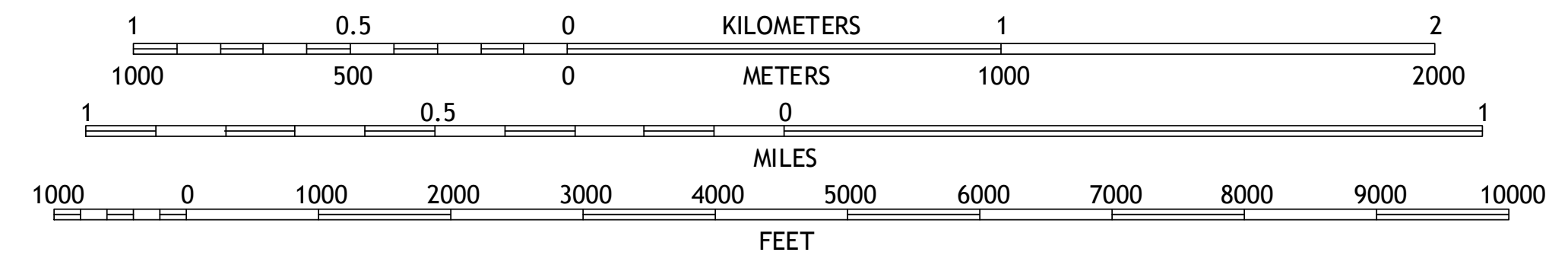
1
0.5
0
KILOMETERS
1
2
1000
500
0
METERS
1000
2000
1
0.5
0
1
MILES
1000
0
1000
2000
3000
4000
5000
6000
7000
8000
9000
10000
FEET

CONTOUR INTERVAL 10 FEET
NORTH AMERICAN VERTICAL DATUM OF 1988

This map was produced to conform with the
National Geospatial Program US Topo Product Standard, 2011.
A metadata file associated with this product is draft version 0.6.16

QUADRANGLE LOCATION

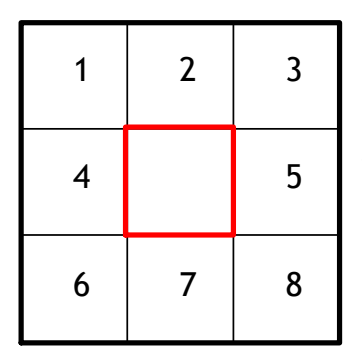

1 Tinsman
2 McKinney
3 Warren NE
4 Banks
5 Warren
6 Jersey
7 Hermitage
8 Sumpter

ADJOINING QUADRANGLES

ROAD CLASSIFICATION

Expressway		Local Connector	
Secondary Hwy		Local Road	
Ramp		4WD	
Interstate Route	US Route	State Route	

FARMVILLE, AR
2014

NSN. 7643016352981
NGA REF NO. USGSX24K15043