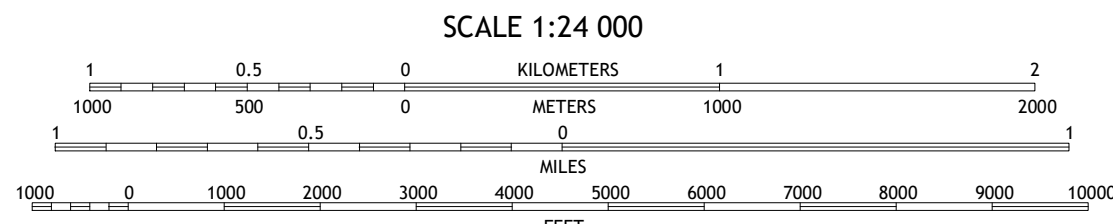
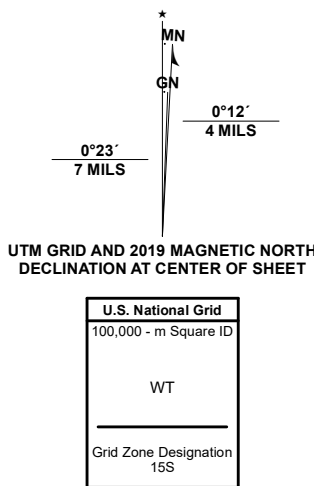


North American Datum of 1983 (NAD83)

World Geodetic System of 1984 (WGS84). Projection and 1 000-metre grid units from Transverse Mercator, Zone 15S

This map is not a legal document. Boundaries may be generalized for this map scale. Private lands within government reservations may not be shown. Obtain permission before entering private lands.

Imagery	NAIP, October 17 - November 2017
Names	U.S. Census Bureau, 2016
Names	USGS, 1980 - 2020
Hydrography	National Hydrography Dataset, 1899 - 2019
Contours	National Elevation Dataset, 2018
Public Lands	Digital sources; some federal, 2018
Wetlands	FWS National Wetlands Inventory, 2018
Wetlands	BLM, 2018
Wetlands	FWS National Wetlands Inventory, Not Available



CONTOUR INTERVAL 10 FEET
NORTH AMERICAN VERTICAL DATUM OF 1988



This map was produced to conform with the
National Geospatial Program US Topo Product Standard, 2011.
A metadata file associated with this product is draft version 0.6.18






1	2	3
4		5
6	7	8

- 1 Bunn
- 2 Staves
- 3 Kedron
- 4 Ivan
- 5 Rison
- 6 Fordyce
- 7 Kingsland
- 8 New Edinburgh

ROAD CLASSIFICATION

Expressway		Local Connector	
Secondary Hwy		Local Road	
Ramp		4WD	

 Interstate Route  US Route  State Route

FORDYCE NE, AR
2020

