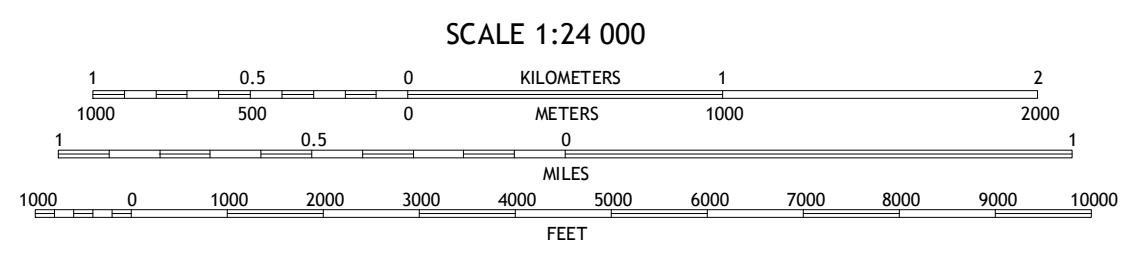
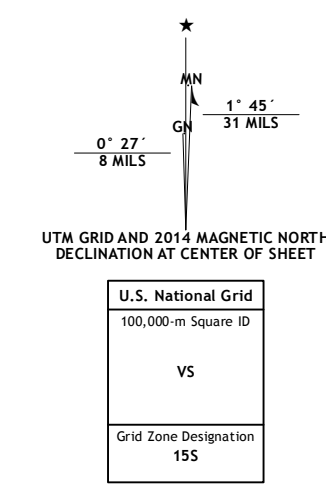
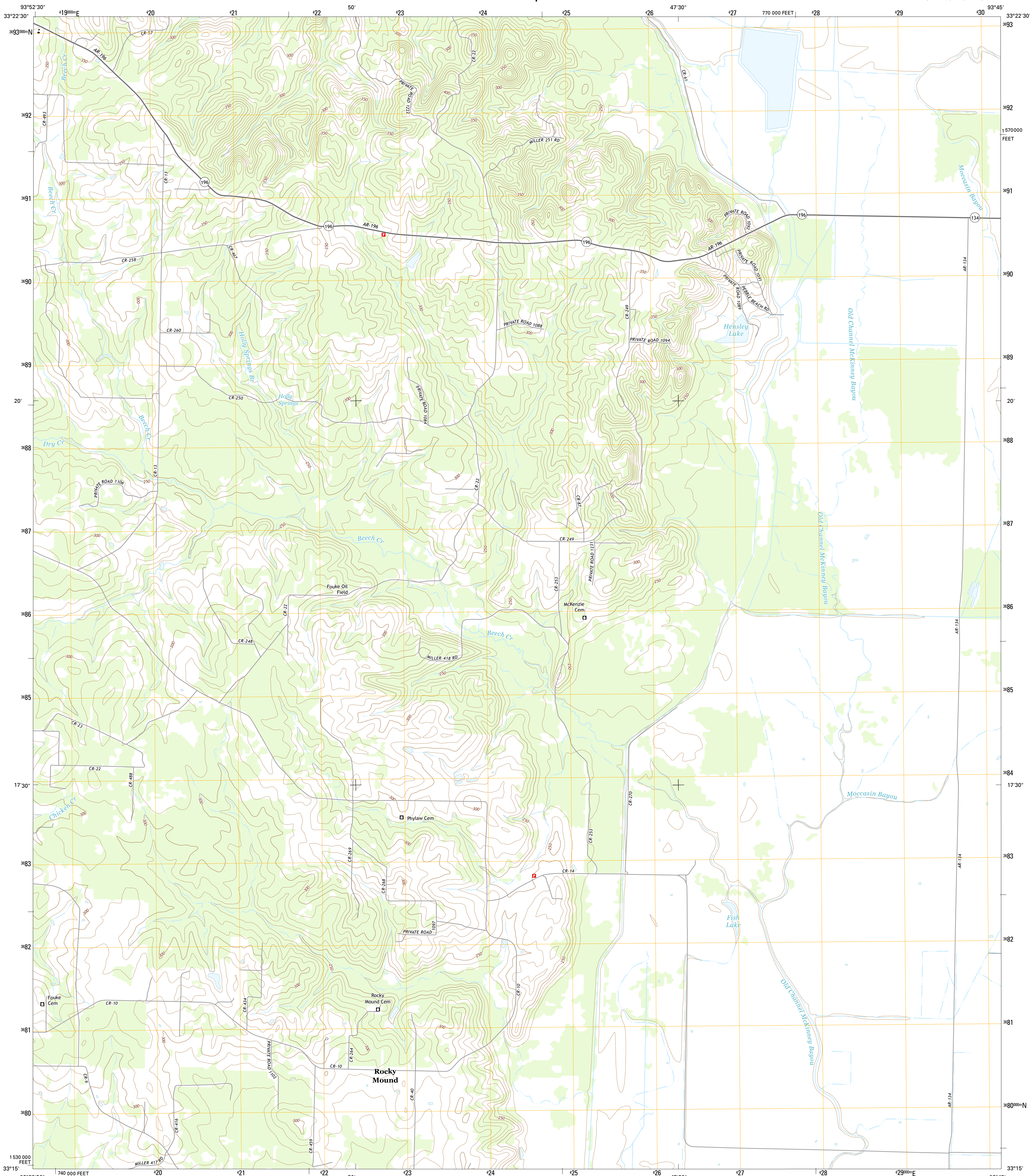




U.S. DEPARTMENT OF THE INTERIOR
U.S. GEOLOGICAL SURVEY



FOUKE SE QUADRANGLE
ARKANSAS-MILLER CO.
7.5-MINUTE SERIES



CONTOUR INTERVAL 10 FEET
 NORTH AMERICAN VERTICAL DATUM OF 1988
 This map was produced to conform with the
 National Geospatial Program US Topo Product Standard, 2011.
 A metadata file associated with this product is draft version 0.6.16



ROAD CLASSIFICATION

Expressway	Local Connector
Secondary Hwy	Local Road
Ramp	4WD
Interstate Route	US Route
	State Route

ADJOINING QUADRANGLES

1	2	3
4	5	6
7	8	

1 Mandeville
 2 Fouke NE
 3 Boyd Hill
 4 Fouke
 5 Garland
 6 Doddridge NW
 7 Doddridge NE
 8 Canfield

FOUKE SE, AR
2014

