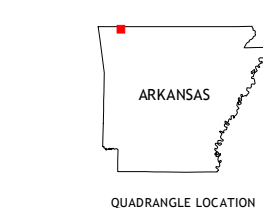
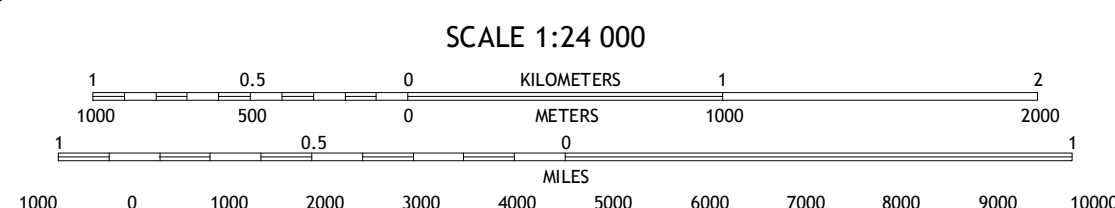
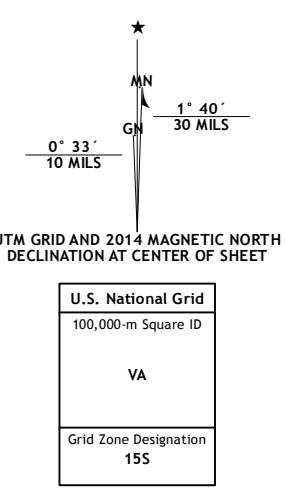


Produced by the United States Geological Survey North American Datum of 1983 (NAD83) World Geodetic System of 1984 (WGS84) Projection and 1 000-meter grid: Universal Transverse Mercator, Zone 15S 10 000-foot ticks: Arkansas Coordinate System of 1983 (north zone), Missouri Coordinate System of 1983 (west zone) This map is not a legal document. Boundaries may be generalized for this map scale. Private lands within government reservations may not be shown. Obtain permission before entering private lands. Imagery:.....NAIP, June 2010 Roads:.....HERE, ©2013 Roads within US Forest Service Lands:.....FS Topo Data with limited Forest Service updates, 2013 Names:.....GNIS, 2013 Hydrography:.....National Hydrography Dataset, 2010 Contours:.....National Elevation Dataset, 2002 Boundaries:.....Multiple sources; see metadata file 1972-2013 Public Land Survey System:.....BLM, 2011



ROAD CLASSIFICATION table with columns for Expressway, Secondary Hwy, Interstate Route, FS Primary Route, Local Connector, Local Road, US Route, FS Passenger Route, State Route, FS High Clearance Route.

ADJOINING QUADRANGLES table with a grid of numbers 1-8 and corresponding names like Jacket, Seligman, Eagle Rock, etc.

CONTOUR INTERVAL 20 FEET NORTH AMERICAN VERTICAL DATUM OF 1988 This map was produced to conform with the National Geospatial Program US Topo Product Standard, 2011. A metadata file associated with this product is draft version 0.6.16

