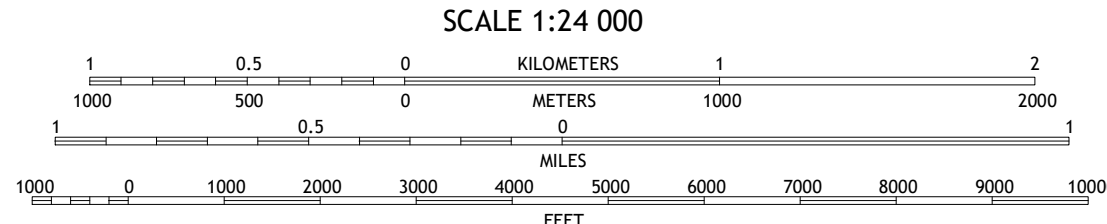


World Geodetic System of 1984 (WGS84). Projection and 1 000-meter grid: Universal Transverse Mercator, Zone 15S

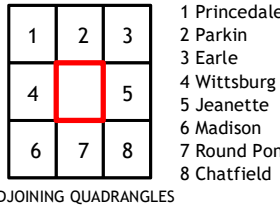
This map is not a legal document. Boundaries may be generalized for this map scale. Private lands within government reservations may not be shown. Obtain permission before entering private lands.

Imagery.....NAP, July 2017 - November 2017  
 Roads.....U.S. Census Bureau, 2017  
 Names.....GNIS, 1980 - 2020  
 Hydrography.....National Hydrography Dataset, 1899 - 2019  
 Contours.....Multiple.....National Elevation Dataset, 2016  
 Wetlands.....FWS National Wetlands Inventory, 1975 - 1976  
 Public Land Survey System.....BLM, 2018






CONTOUR INTERVAL 5 FEET  
NORTH AMERICAN VERTICAL DATUM OF 1988

This map was produced to conform with the  
National Geospatial Program US Topo Product Standard, 2011.  
A metadata file associated with this product is draft version 0.6.18



### ROAD CLASSIFICATION

Expressway		Local Connector	
Secondary Hwy		Local Road	
Ramp		4WD	

 Interstate Route     US Route     State Route

GIESECK, AR  
2020

