U.S. DEPARTMENT OF THE INTERIOR
U.S. GEOLOGICAL SURVEY

GRAVELLY QUADRANGLE
ARKANSAS
7.5-MINUTE SERIES

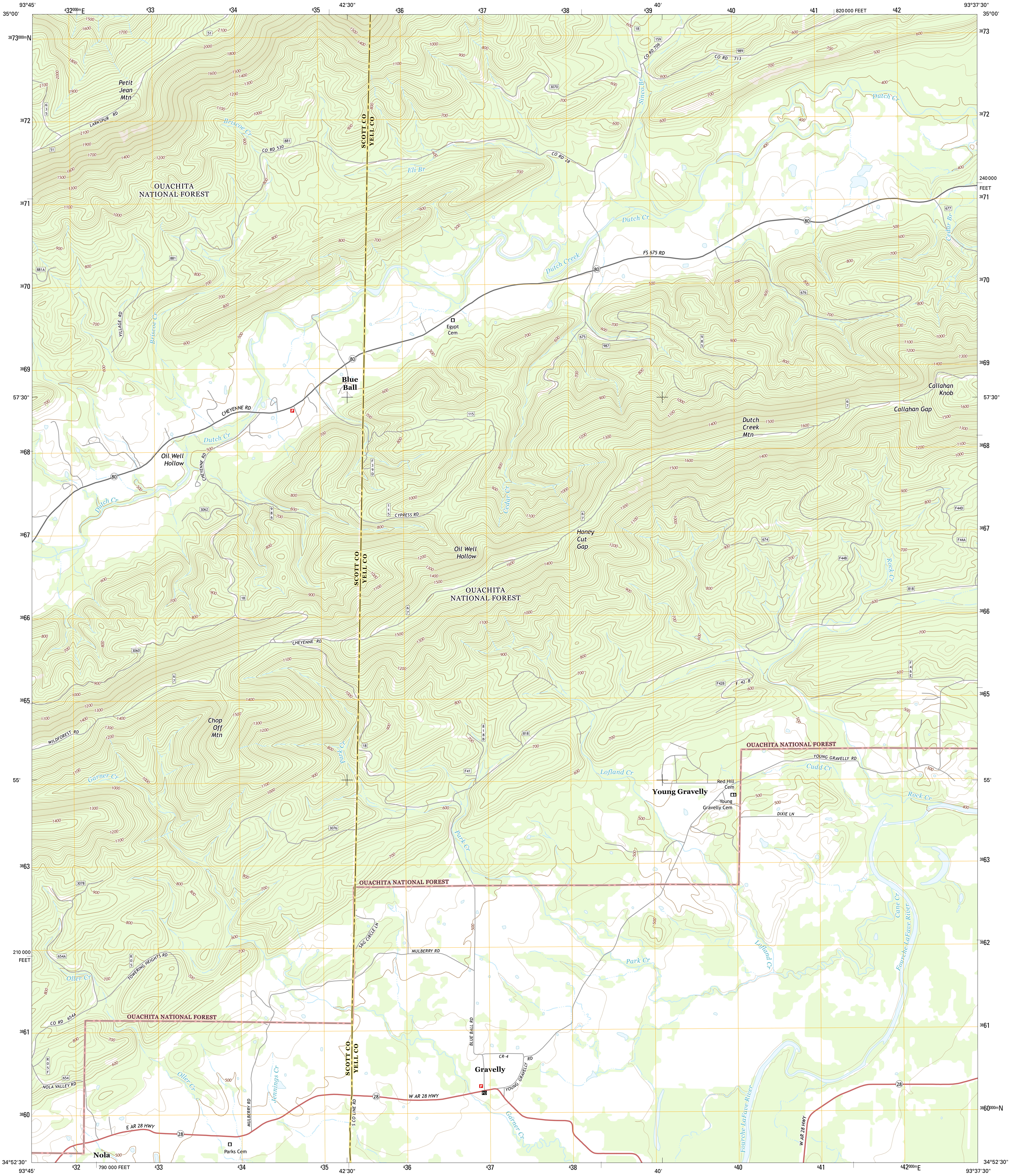
93°45'
35°00'
432000m E
433
434
435
42'30"
436
437
438
439
40'
440
441
820 000 FEET
442
93°37'30"
3873000m N
3872
3871
240 000 FEET
3870
3869
57'30"
3868
3867
3866
3865
55'
3863
3862
210 000 FEET
3861
3860000m N
34°52'30"
790 000 FEET
442000m E
Petit Jean Mtn
LARKSPUR RD
Briscoe Cr
CO RD 530
OUACHITA NATIONAL FOREST
SCOTT CO
YELL CO
Eli Br
CO RD 28
CO RD 706
CO RD 713
Sinco Br
Dutch Cr
Dutch Creek
FS 675 RD
80
Cedar Br
VILLAGE RD
Egypt Cem
Blue Ball
CHEYENNE RD
Oil Well Hollow
CYPRESS RD
Callahan Knob
Callahan Gap
Dutch Creek Mtn
Cedar Cr
Honey Cut Gap
Rock Cr
Chop Off Mtn
WILDFOREST RD
Park Cr
Garner Cr
Lofland Cr
Young Gravelly
Red Hill Cem
Young Gravelly Cem
YOUNG GRAVELLY RD
Cudd Cr
DIXIE LN
S&G CIRCLE LN
MULBERRY RD
TOWERING HEIGHTS RD
Oller Cr
CO RD 654A
NOLA VALLEY RD
BLUE BALL RD
CR-4
YOUNG GRAVELLY RD
Gravelly
PO
W AR 28 HWY
E AR 28 HWY
28
Jennings Cr
S CO LINE RD
Parks Cem
Nola
Cane Cr
Fourche LaFave River
W AR 28 HWY

Produced by the United States Geological Survey
North American Datum of 1983 (NAD83)
World Geodetic System of 1984 (WGS84). Projection and 1 000-meter grid: Universal Transverse Mercator, Zone 15S
10 000-foot ticks: Arkansas Coordinate System of 1983 (north zone)

This map is not a legal document. Boundaries may be generalized for this map scale. Private lands within government reservations may not be shown. Obtain permission before entering private lands.

Imagery....NAIP, July 2010
Roads....HERE, ©2013
Roads within US Forest Service Lands....FSTopo Data with limited Forest Service updates, 2013
Names....GNIS, 2013
Hydrography....National Hydrography Dataset, 2010
Contours....National Elevation Dataset, 2002
Boundaries....Multiple sources; see metadata file 1972 - 2013
Public Land Survey System....BLM, 2011

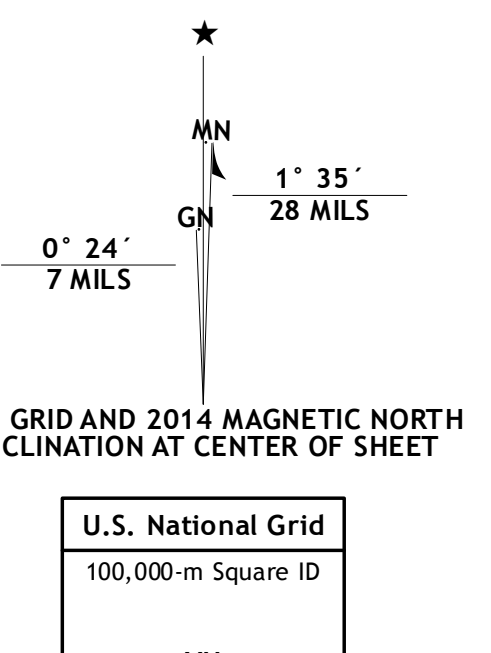
★
MN
GN
1° 35´
28 MILS
0° 24´
7 MILS

UTM GRID AND 2014 MAGNETIC NORTH DECLINATION AT CENTER OF SHEET

U.S. National Grid
100,000-m Square ID
VU
Grid Zone Designation
15S

SCALE 1:24 000

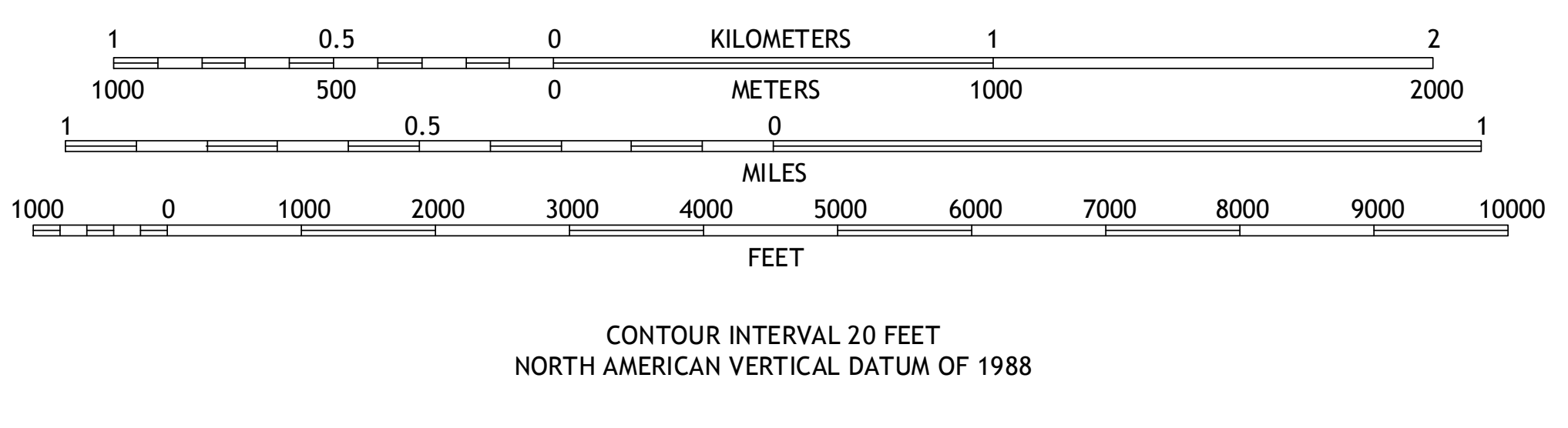
1
0.5
0
KILOMETERS
1
2
1000
500
0
METERS
1000
2000
1
0.5
0
MILES
1
1000
0
1000
2000
3000
4000
5000
6000
7000
8000
9000
10000
FEET

CONTOUR INTERVAL 20 FEET
NORTH AMERICAN VERTICAL DATUM OF 1988

This map was produced to conform with the National Geospatial Program US Topo Product Standard, 2011. A metadata file associated with this product is draft version 0.6.16

QUADRANGLE LOCATION

1	2	3
4		5
6	7	8

1 Sugar Grove
2 Blue Mountain Dam
3 Havana
4 Freedom Mountain
5 Bluffton
6 Harvey
7 Little Texas
8 Chula Mountain

ADJOINING QUADRANGLES

ROAD CLASSIFICATION

Expressway
Secondary Hwy
Ramp
Local Connector
Local Road
4WD
Interstate Route
US Route
State Route
FS Primary Route
FS Passenger Route
FS High Clearance Route

Check with local Forest Service unit for current travel conditions and restrictions.

GRAVELLY, AR
2014

NSN. 7643016353040
NGA REF NO. USGSX24K18211