USGS
science for a changing world

U.S. DEPARTMENT OF THE INTERIOR
U.S. GEOLOGICAL SURVEY

The National Map
US Topo

GREENBRIER QUADRANGLE
ARKANSAS
7.5-MINUTE SERIES

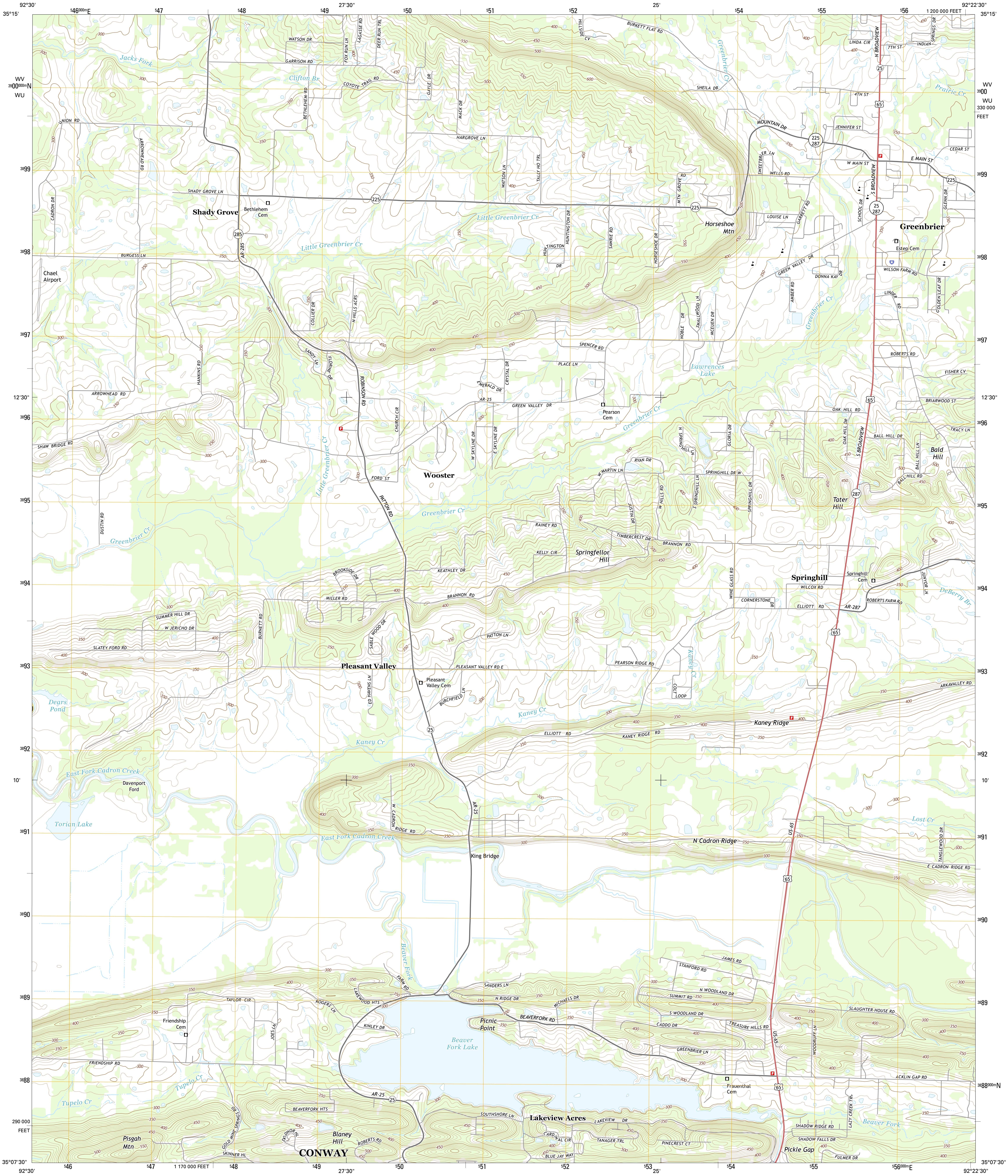
92°30'
35°15'
546000mE
547
548
549
27'30"
550
551
552
25'
554
555
556
1 200 000 FEET
92°22'30"
35°15'
WV
3900000mN
WU
330 000
FEET
3899
3898
3897
12'30"
3896
3895
3894
3893
3892
10'
3891
3890
3889
3888000mN
290 000
FEET
35°07'30"
92°30'
546
547
1 170 000 FEET
548
549
27'30"
550
551
552
553
25'
554
555
556000mE
35°07'30"
92°22'30"
Jacks Fork
Watson Dr
Garrison Rd
Fox Run Ln
Lagasse Rd
Deer Run Trl
Clifton Br
Coyote Trail Rd
Gayle Dr
Mack Dr
Bethlehem Rd
Union Rd
Arrowhead Rd
Hargrove Ln
Watson Ln
Tally Ho Trl
Hillside Cv
Burkett Flat Rd
Greenbrier Cr
Sheila Dr
Linda Cir
N Broadview
7th St
Indian
Springs Dr
4th St
Prairie Cr
Mountain Dr
Jennifer St
Sweetbrier Ln
Wells Rd
W Main St
E Main St
Cedar St
Shady Grove Ln
Shady Grove
Bethlehem Cem
Cadron Dr
Little Greenbrier Cr
Huntington Dr
Sawrie Rd
Horseshoe Dr
Mtn Grove Rd
Horseshoe Mtn
Louise Ln
Garrett Rd
School Dr
S Broadview
Greenbrier
Estep Cem
Glenn Dr
Wilson Farm Rd
Green Valley Dr
Donna Kay Dr
Amber Rd
Linder Rd
Golden Leaf Dr
Burgess Ln
AR-285
Chael Airport
Collier Dr
N Hills Acrs
Noble Dr
Smallwood Ln
McEuen Dr
Spencer Rd
Place Ln
Lawrences Lake
Roberts Rd
Fisher Cv
Hankins Rd
Sandy Ln
Florine Dr
Robinson Rd
Church Cir
Emerald Dr
Crystal Dr
AR-25
Green Valley Dr
Pearson Cem
Briarwood St
Oak Hill Rd
Tracy Ln
Arrowhead Rd
Shaw Bridge Rd
W Skyline Dr
E Skyline Dr
N Springhill Ln
Gloria Dr
Oak Hill Dr
Ball Hill Dr
Ball Hill Ln
Bald Hill
Ball Hill Rd
Ford St
Wooster
Ryan Dr
W Martin Ln
Springhill Dr W
W Hills Rd
S Springhill Ln
Springhill Dr
Tater Hill
Dustin Rd
Greenbrier Cr
Patton Rd
Rainey Rd
Justin Dr
Timbercrest Dr
Brannon Rd
Kelly Cir
Springfellor Hill
Keathley Dr
Brookside Dr
Miller Rd
Wine Glass Rd
Springhill
Springhill Cem
Junyor Ln
Wilcox Rd
Cornerstone Dr
Elliott Rd
AR-287
Roberts Farm Rd
DeBerry Br
Summer Hill Dr
W Jericho Dr
Slatey Ford Rd
Burnett Rd
Sable Wood Dr
Patton Ln
Pearson Ridge Rd
Kaney Cr
Colt Loop
Pleasant Valley
Pleasant Valley Rd E
Pleasant Valley Cem
Ed Havens Ln
Burchfield Ln
Arkavalley Rd
Dears Pond
Kaney Ridge
Elliott Rd
Kaney Ridge Rd
Kaney Cr
East Fork Cadron Creek
Davenport Ford
W Cadron Ridge Rd
Torian Lake
N Cadron Ridge
US-65
Lost Cr
Tanglewood Dr
E Cadron Ridge Rd
King Bridge
Beaver Fork
James Rd
Stanford Rd
N Woodland Dr
Summit Rd
Farm Rd
Sanders Ln
N Ridge Dr
Michaels Dr
Slaughter House Rd
Taylor Cir
Rogers Ln
Lakewood Hts
Kinley Dr
Picnic Point
Beaverfork Rd
S Woodland Dr
Caddo Dr
Treasure Hills Rd
Woodruff Ln
Friendship Cem
Joes Ln
Beaver Fork Lake
Greenbrier Ln
Friendship Rd
Acklin Gap Rd
Frauenthal Cem
Tupelo Cr
Beaverfork Hts
Southshore Ln
Lakeview Acres
Lakeview Dr
Lazy Creek Trl
Beaver Fork
Shadow Ridge Rd
Gold Mine Springs Rd
Skydnor Hl
Cardinal Cir
Tanager Trl
Pinecrest Ct
Shadow Falls Dr
Pisgah Mtn
Blaney Hill
Roberts Rd
Pickle Gap
Skinner Hl
CONWAY
Blue Jay Way
Fulmer Dr
25
65
225
287
285

Produced by the United States Geological Survey
North American Datum of 1983 (NAD83)
World Geodetic System of 1984 (WGS84). Projection and
1 000-meter grid: Universal Transverse Mercator, Zone 15S
10 000-foot ticks: Arkansas Coordinate System of 1983 (north zone)

This map is not a legal document. Boundaries may be generalized for this map scale. Private lands within government reservations may not be shown. Obtain permission before entering private lands.

Imagery	NAIP, June 2010
Roads	HERE, ©2013
Names	GNIS, 2013
Hydrography	National Hydrography Dataset, 2010
Contours	National Elevation Dataset, 2011
Boundaries	Multiple sources; see metadata file 1972 - 2013
Public Land Survey System	BLM, 2011

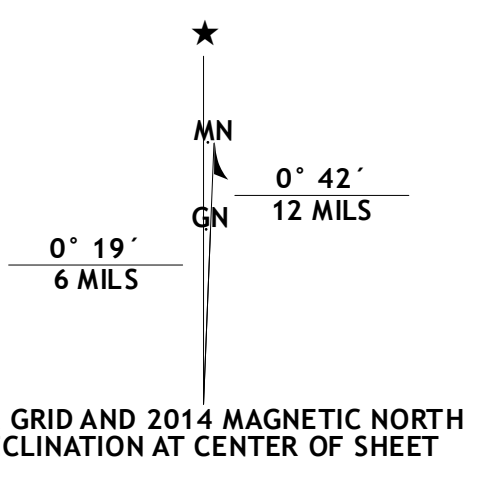
★
MN
GN
0° 42´
12 MILS
0° 19´
6 MILS

UTM GRID AND 2014 MAGNETIC NORTH
DECLINATION AT CENTER OF SHEET

U.S. National Grid
100,000-m Square ID
WV / WU 3900
Grid Zone Designation
15S

SCALE 1:24 000

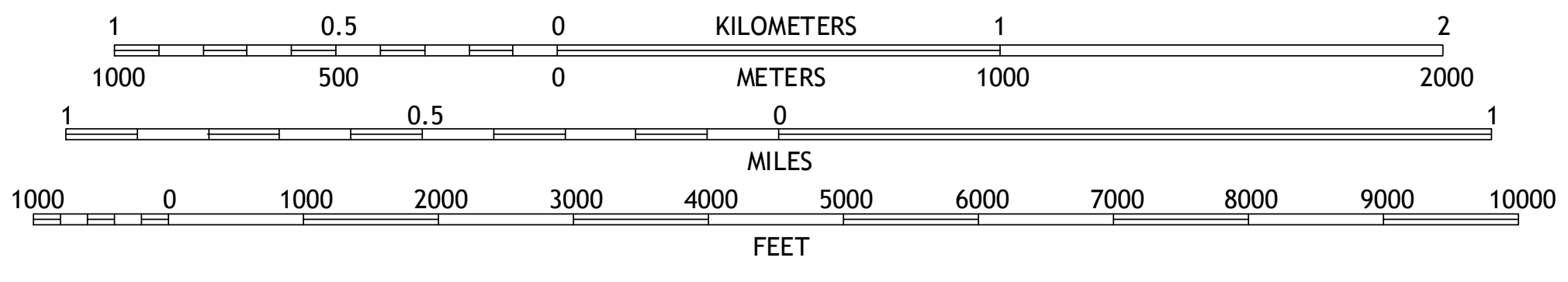
1
0.5
0
KILOMETERS
1
2
1000
500
0
METERS
1000
2000
1
0.5
0
MILES
1
1000
0
1000
2000
3000
4000
5000
6000
7000
8000
9000
10000
FEET

CONTOUR INTERVAL 10 FEET
NORTH AMERICAN VERTICAL DATUM OF 1988

This map was produced to conform with the
National Geospatial Program US Topo Product Standard, 2011.
A metadata file associated with this product is draft version 0.6.16

QUADRANGLE LOCATION

1	2	3
4		5
6	7	8

1 Springfield
2 Damascus
3 Guy
4 Menifee
5 Holland
6 Gleason
7 Conway
8 Hamlet

ADJOINING QUADRANGLES

ROAD CLASSIFICATION

Expressway	▬	Local Connector	▬
Secondary Hwy	▬	Local Road	▬
Ramp	▬	4WD	- - -

Interstate Route US Route ○ State Route

GREENBRIER, AR
2014

NSN. 7643016353044
NGA REF NO. USGSX24K18372