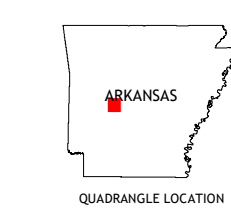
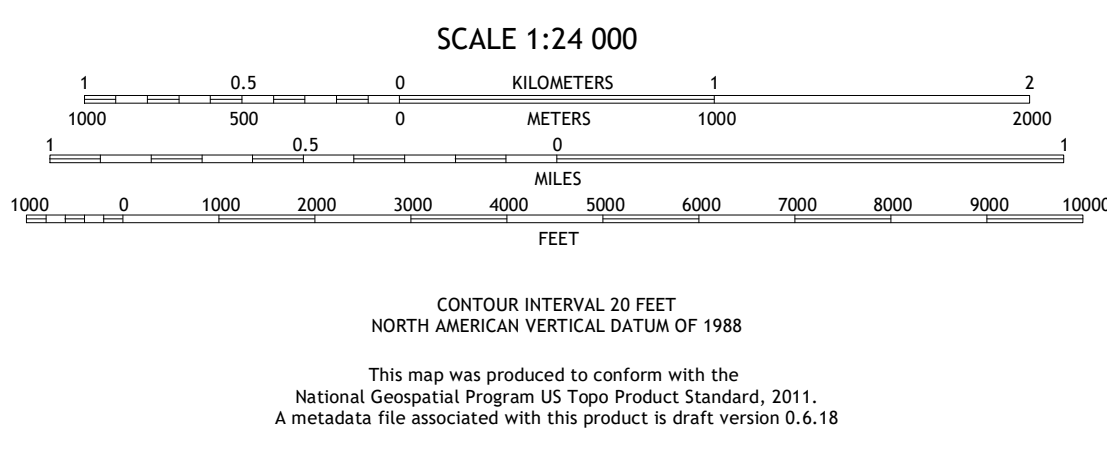





Produced by the United States Geological Survey
North American Datum of 1983 (NAD83)
World Geodetic System of 1984 (WGS84). Projection and 1 000-meter grid: Universal Transverse Mercator, Zone 15S
This map is not a legal document. Boundaries may be generalized for this map scale. Private lands within government reservations may not be shown. Obtain permission before entering private lands.



ADJOINING QUADRANGLES

1	2	3
4	5	6
7	8	

1 Steve
2 Nimrod SW
3 Nimrod SE
4 Avant
5 Jessieville
6 Crystal Springs
7 Mountain Pine
8 Hot Springs North



Check with local Forest Service unit for current trail conditions and restrictions.
HAMILTON, AR
2020

