USGS
science for a changing world

U.S. DEPARTMENT OF THE INTERIOR
U.S. GEOLOGICAL SURVEY

The National Map
US Topo

# HAMPTON QUADRANGLE
ARKANSAS-CALHOUN CO.
7.5-MINUTE SERIES

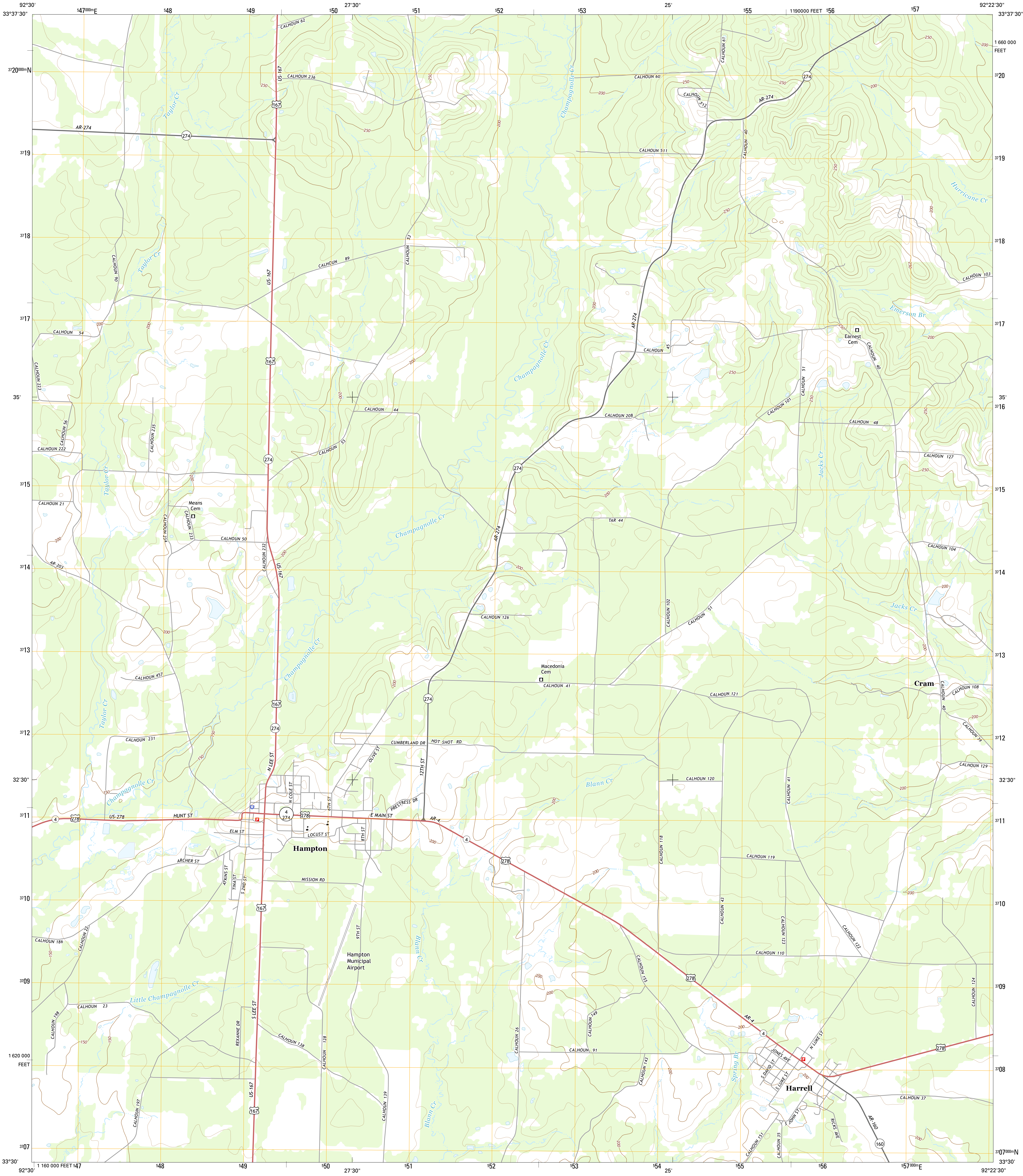
92°30'
33°37'30"
547000mE
548
549
550
27'30"
551
552
553
25'
555
1190000 FEET
556
557
92°22'30"
33°37'30"
1 660 000 FEET
3720000mN
3719
3718
3717
35'
3716
3715
3714
3713
3712
32'30"
3711
3710
3709
1 620 000 FEET
3708
3707
3707000mN
33°30'
92°30'
1 160 000 FEET
547
548
549
550
27'30"
551
552
553
554
25'
555
556
557000mE
92°22'30"
33°30'
Hampton
Harrell
Cram
Means Cem
Macedonia Cem
Earnest Cem
Hampton Municipal Airport
Taylor Cr
Champagnolle Cr
Little Champagnolle Cr
Blann Cr
Jacks Cr
Hurricane Cr
Emerson Br
Spring Br
AR-274
274
US-167
167
US-278
278
AR-4
4
AR-203
AR-160
160
CALHOUN 62
CALHOUN 236
CALHOUN 61
CALHOUN 60
CALHOUN 512
CALHOUN 511
CALHOUN 40
CALHOUN 90
CALHOUN 89
CALHOUN 53
CALHOUN 54
CALHOUN 223
CALHOUN 56
CALHOUN 222
CALHOUN 235
CALHOUN 44
CALHOUN 45
CALHOUN 208
CALHOUN 101
CALHOUN 51
CALHOUN 48
CALHOUN 127
CALHOUN 103
CALHOUN 21
CALHOUN 233
CALHOUN 234
CALHOUN 50
CALHOUN 232
TAR 44
CALHOUN 104
CALHOUN 102
CALHOUN 126
CALHOUN 457
CALHOUN 41
CALHOUN 121
CALHOUN 108
CALHOUN 39
CALHOUN 231
CUMBERLAND DR
HOT SHOT RD
CALHOUN 129
CALHOUN 120
N LEE ST
N COLE ST
OLIVE ST
6TH ST
12TH ST
PRESTRESS DR
HUNT ST
E MAIN ST
ELM ST
LOCUST ST
8TH ST
ARCHER ST
ATKINS ST
TINA ST
S 2ND ST
MISSION RD
CALHOUN 118
CALHOUN 119
CALHOUN 43
CALHOUN 123
CALHOUN 122
CALHOUN 110
CALHOUN 186
CALHOUN 22
9TH ST
CALHOUN 155
CALHOUN 124
CALHOUN 23
CALHOUN 198
S LEE ST
REXANNE DR
CALHOUN 138
CALHOUN 128
CALHOUN 26
CALHOUN 149
CALHOUN 91
CALHOUN 143
JONES AVE
N LUKE ST
S DAVID ST
S LUKE ST
S JOHN ST
RICKS AVE
CALHOUN 37
CALHOUN 197
CALHOUN 139
CALHOUN 151
CALHOUN 35
150
200
250

**Produced by the United States Geological Survey**
North American Datum of 1983 (NAD83)
World Geodetic System of 1984 (WGS84). Projection and
1 000-meter grid: Universal Transverse Mercator, Zone 15S
10 000-foot ticks: Arkansas Coordinate System of 1983 (south zone)

This map is not a legal document. Boundaries may be generalized for this map scale. Private lands within government reservations may not be shown. Obtain permission before entering private lands.

| | |
|---|---|
| Imagery | NAIP, August 2010 |
| Roads | HERE, ©2013 |
| Names | GNIS, 2013 |
| Hydrography | National Hydrography Dataset, 2010 |
| Contours | National Elevation Dataset, 1999 |
| Boundaries | Multiple sources; see metadata file 1972 - 2013 |
| Public Land Survey System | BLM, 2011 |

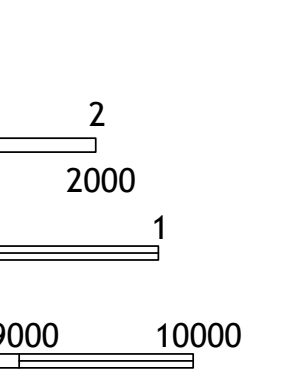
★
MN
GN
0° 49´
15 MILS
0° 19´
6 MILS

UTM GRID AND 2014 MAGNETIC NORTH
DECLINATION AT CENTER OF SHEET

U.S. National Grid
100,000-m Square ID
WT
Grid Zone Designation
15S

## SCALE 1:24 000

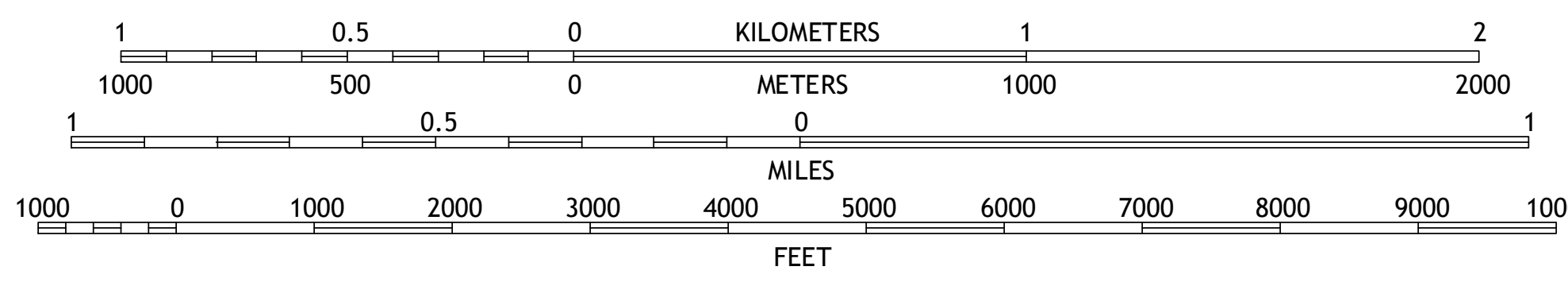
1
0.5
0
KILOMETERS
1
2
1000
500
0
METERS
1000
2000
1
0.5
0
MILES
1
1000
0
1000
2000
3000
4000
5000
6000
7000
8000
9000
10000
FEET

CONTOUR INTERVAL 10 FEET
NORTH AMERICAN VERTICAL DATUM OF 1988

This map was produced to conform with the
National Geospatial Program US Topo Product Standard, 2011.
A metadata file associated with this product is draft version 0.6.16

QUADRANGLE LOCATION

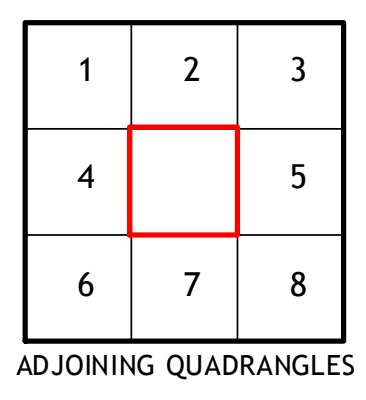

1 Bearden
2 Chambersville
3 Tinsman
4 Woodberry
5 Banks
6 Smackover NE
7 Artesian
8 Jersey

ADJOINING QUADRANGLES

ROAD CLASSIFICATION

| | | | |
|---|---|---|---|
| Expressway | 🟥 | Local Connector | ▬ |
| Secondary Hwy | 🟥 | Local Road | ▬ |
| Ramp | 🟥 | 4WD | - - - |

Interstate Route — US Route — ○ State Route

## HAMPTON, AR
2014

NSN. 7643016353064
NGA REF NO. USGSX24K19139