USGS
science for a changing world

U.S. DEPARTMENT OF THE INTERIOR
U.S. GEOLOGICAL SURVEY

The National Map
US Topo

HARTMAN QUADRANGLE
ARKANSAS
7.5-MINUTE SERIES

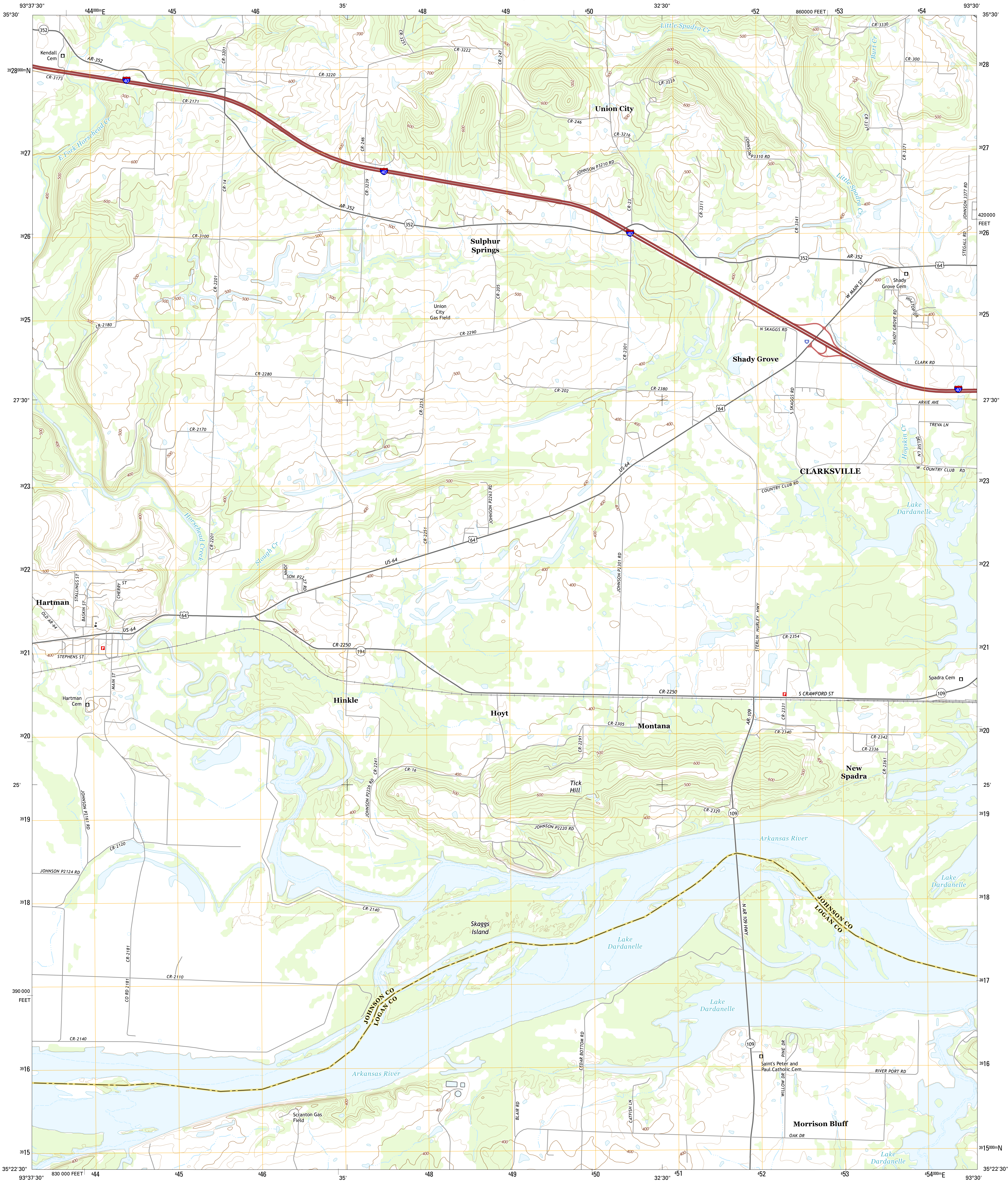
93°37'30"
35°30'
444000mE
445
446
35'
448
449
450
32'30"
452
860000 FEET
453
454
93°30'
3928000mN
3927
3926
3925
27'30"
3923
3922
3921
3920
25'
3919
3918
3917
3916
3915000mN
390 000 FEET
420000 FEET
35°22'30"
830 000 FEET
444
445
446
448
449
450
451
452
453
454000mE
352
Kendall Cem
AR-352
CR-3173
40
CR-3201
CR-3220
CR-3251
CR-3222
CR-247
CR-2171
E Fork Horsehead Cr
CR-246
CR-14
CR-3239
AR-352
352
CR-3100
Sulphur Springs
CR-2201
CR-205
Union City Gas Field
CR-2180
CR-2290
CR-2280
CR-2253
CR-2170
Little Spadra Cr
Union City
CR-3226
CR-3216
JOHNSON P3210 RD
JOHNSON P3310 RD
CR-23
CR-3311
CR-3341
CR-3319
CR-3330
Burt Cr
CR-300
CR-3371
Little Spadra Cr
JOHNSON 3377 RD
STEGALL RD
AR-352
352
64
W MAIN ST
Shady Grove Cem
HILLTOP DR
SHADY GROVE RD
N SKAGGS RD
Shady Grove
CLARK RD
CR-2301
CR-202
CR-2380
64
S SKAGGS RD
ARKIE AVE
TREVA LN
Hogskin Cr
DELSIE LN
W COUNTRY CLUB RD
CLARKSVILLE
COUNTRY CLUB RD
Lake Dardanelle
Horsehead Creek
Slough Cr
JOHNSON P2263 RD
CR-2251
64
US-64
JOHNSON P2227 RD
JOHNSON P2301 RD
STERLIN HURLEY HWY
Hartman
STALLINGS ST
CHERRY ST
BASKIN ST
OLD AR-64
US-64
64
STEPHENS ST
MAIN ST
Hartman Cem
CR-2250
194
CR-2354
Spadra Cem
S CRAWFORD ST
109
Hinkle
Hoyt
CR-2305
Montana
CR-2291
AR-109
CR-2331
CR-2340
CR-2342
CR-2336
CR-2361
New Spadra
CR-16
CR-2241
JOHNSON P2226 RD
Tick Hill
CR-2320
109
JOHNSON P2220 RD
JOHNSON P2161 RD
CR-2120
JOHNSON P2124 RD
Arkansas River
Lake Dardanelle
CR-2140
Skaggs Island
N AR 109 HWY
JOHNSON CO
LOGAN CO
CR-2181
CR-2110
CO RD 2181
Lake Dardanelle
CR-2140
JOHNSON CO
LOGAN CO
Arkansas River
109
Saint's Peter and Paul Catholic Cem
PINE DR
WILLOW DR
RIVER PORT RD
CEDAR BOTTOM RD
Scranton Gas Field
BLAIR RD
CATFISH LN
Morrison Bluff
OAK DR
Lake Dardanelle
400
500
600
700

Produced by the United States Geological Survey
North American Datum of 1983 (NAD83)
World Geodetic System of 1984 (WGS84). Projection and 1 000-meter grid: Universal Transverse Mercator, Zone 15S
10 000-foot ticks: Arkansas Coordinate System of 1983 (north zone)

This map is not a legal document. Boundaries may be generalized for this map scale. Private lands within government reservations may not be shown. Obtain permission before entering private lands.

Imagery....................NAIP, July 2010
Roads....................HERE, ©2013
Names....................GNIS, 2013
Hydrography....................National Hydrography Dataset, 2010
Contours....................National Elevation Dataset, 2012
Boundaries..........Multiple sources; see metadata file 1972 - 2013
Public Land Survey System....................BLM, 2011

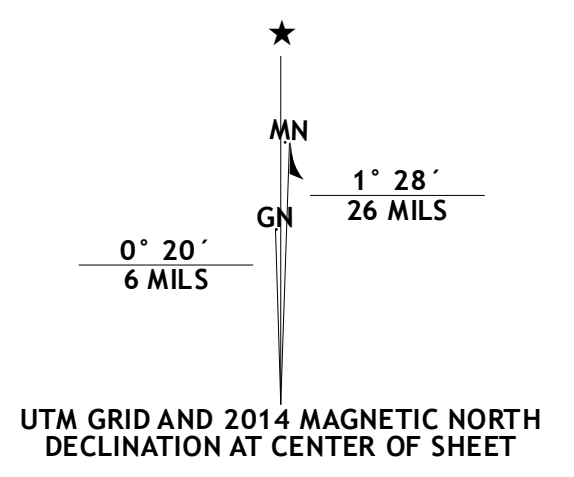
MN
GN
1° 28´
26 MILS
0° 20´
6 MILS

UTM GRID AND 2014 MAGNETIC NORTH DECLINATION AT CENTER OF SHEET

U.S. National Grid
100,000-m Square ID
VV
Grid Zone Designation 15S

SCALE 1:24 000

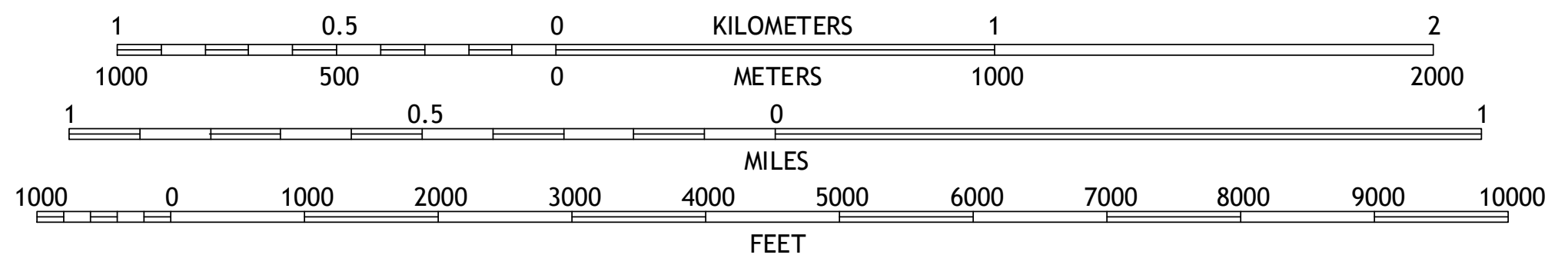
1
0.5
0
1
2
KILOMETERS
1000
500
0
1000
2000
METERS
1
0.5
0
1
MILES
1000
0
1000
2000
3000
4000
5000
6000
7000
8000
9000
10000
FEET

CONTOUR INTERVAL 20 FEET
NORTH AMERICAN VERTICAL DATUM OF 1988

This map was produced to conform with the National Geospatial Program US Topo Product Standard, 2011.
A metadata file associated with this product is draft version 0.6.16

QUADRANGLE LOCATION

1	2	3
4		5
6	7	8

1 Hunt
2 Harmony
3 Ludwig
4 Coal Hill
5 Clarksville
6 Paris
7 Scranton
8 New Blaine

ADJOINING QUADRANGLES

ROAD CLASSIFICATION

Expressway
Secondary Hwy
Ramp
Local Connector
Local Road
4WD
Interstate Route
US Route
State Route

HARTMAN, AR
2014

NSN. 7643016353075
NGA REF NO. USGSX24K19537