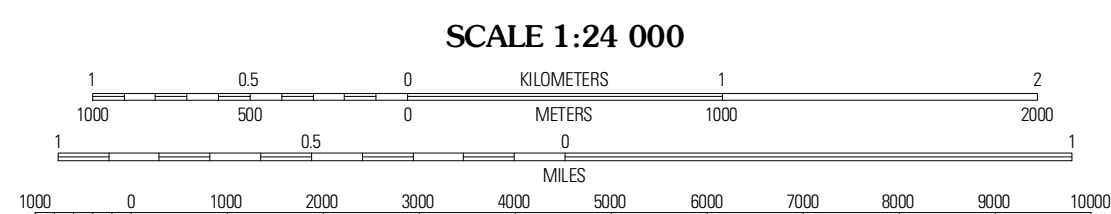
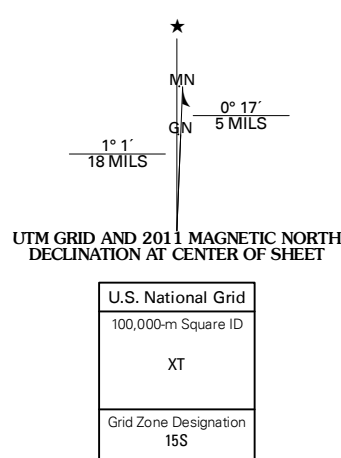


Produced by the United States Geological Survey
North American Datum of 1983 (NAD83)
World Geodetic System of 1984 (WGS84). Projection and
10 000-foot ticks: Arkansas Coordinate System of 1983
(south zone)

Imagery: NADIP, August 2009
©2006-2010 Tele Atlas
Names: GNSI, 2010
Hydrography: National Hydrography Dataset, 2009
Contours: National Elevation Dataset, 2011
Boundaries: Census, IBWC, IBC, USGS, 1972 - 2010

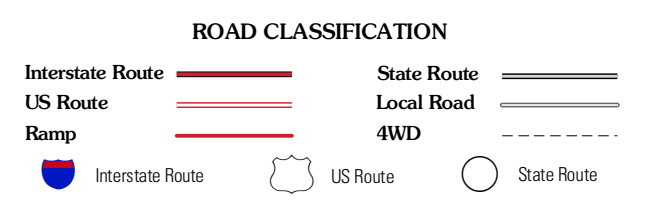


CONTOUR INTERVAL 10 FEET
NORTH AMERICAN VERTICAL DATUM OF 1988
This map was produced to conform with version 0.5.10
of the USGS US Topo Product Standard.
A metadata file associated with this product is draft version 0.5.16



QUADRANGLE LOCATION

Tichnor	Weber	Henrico NE
Arkansas Post	Henrico SW	Snow Lake
Watson	Yancogate	Montgomery Island



HENRICO SW, AR
2011

ADJOINING 7.5 QUADRANGLES