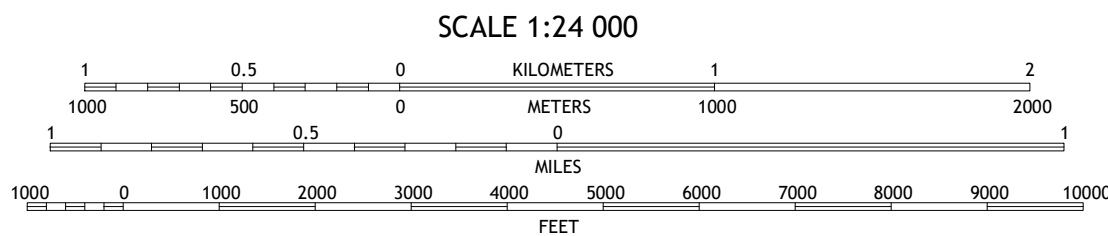


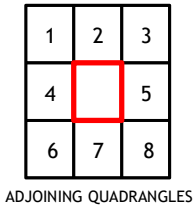
World Produced by the United States Geological Survey
 North American Datum of 1983 (NAD83)
 World Geodetic System of 1984 (WGS84). Projection and
 1 000-metre grid: Universal Transverse Mercator, Zone 155
 This map is not a legal document. Boundaries may be
 generalized for this map show. Private lands within government
 reservations may not be shown. Obtain permission before
 entering private lands.

Imagery.....	NAIP, October 1977 - November 2017
Roads.....	U.S. Census Bureau, 2016
Names.....	GNIS, 2016
Hydrography.....	National Hydrography Dataset, 2002 - 2019
Contours.....	National Elevation Dataset, 2018
Boundaries.....	Multiple sources; see metadata file 2018
Wetlands.....	FWS National Wetlands Inventory 2018
	BLM, 2018
	Not Available





CONTOUR INTERVAL 10 FEET
NORTH AMERICAN VERTICAL DATUM OF 1988




This map was produced to conform with the
National Geospatial Program US Topo Product Standard, 2011.
A metadata file associated with this product is draft version 0.6.18



- 1 Sparkman
- 2 Princeton West
- 3 Princeton East
- 4 Ouachita
- 5 Hopeville
- 6 Harmony Grove
- 7 Eagle Mills
- 8 Bearden

ROAD CLASSIFICATION

Expressway		Local Connector	
Secondary Hwy		Local Road	
Ramp		4WD	

 Interstate Route	 US Route	 State Route
--	--	---

HOLLY SPRINGS, AR
2020

