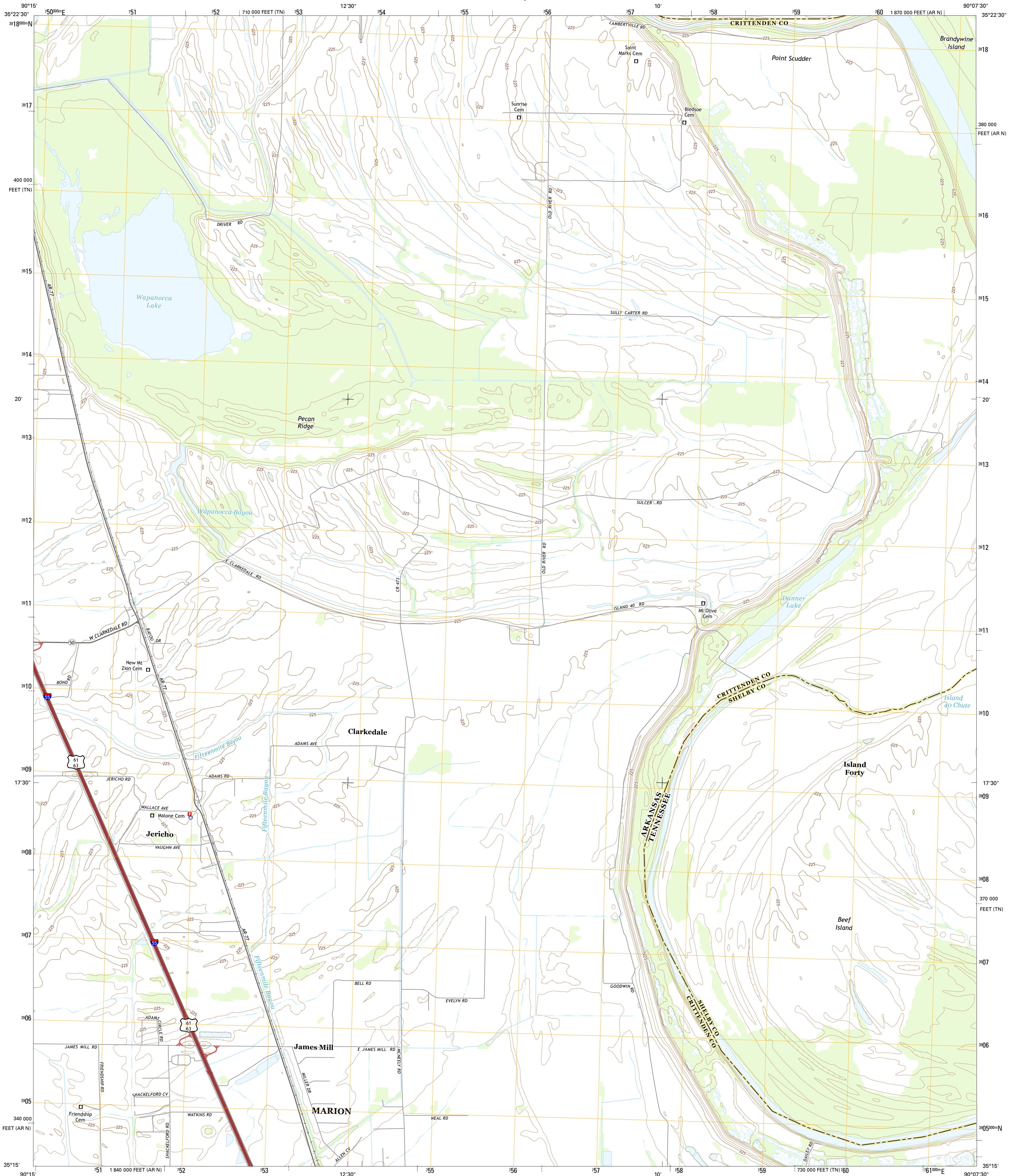




U.S. DEPARTMENT OF THE INTERIOR  
U.S. GEOLOGICAL SURVEY



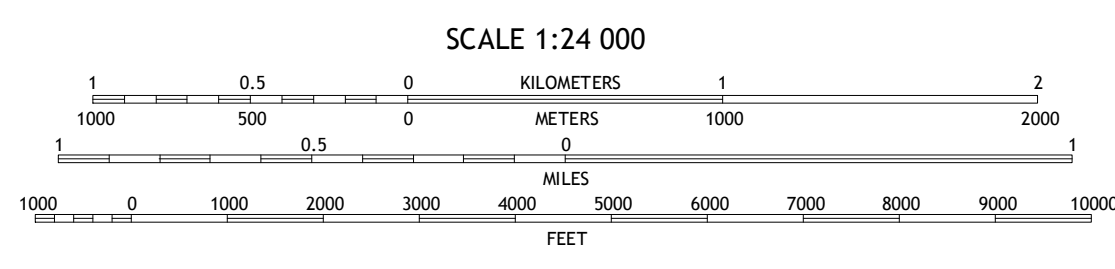
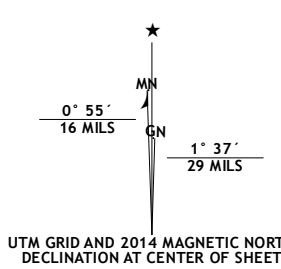
JERICO QUADRANGLE  
ARKANSAS-TENNESSEE  
7.5-MINUTE SERIES



Produced by the United States Geological Survey  
North American Datum of 1983 (NAD83)  
World Geodetic System of 1984 (WGS84) - Projection and  
1 000-meter grid: Universal Transverse Mercator, Zone 15S  
10 000-foot ticks: Arkansas Coordinate System of 1983 (north  
zone), Tennessee Coordinate System of 1983

This map is not a legal document. Boundaries may be  
generalized for this map scale. Private lands within government  
reservations may not be shown. Obtain permission before  
entering private lands.

Imagery:.....NAIP, June 2010 - July 2010  
Roads:.....HERE, 62013  
Names:.....GNIS, 2013  
Hydrography:.....National Hydrography Dataset, 2010  
Contours:.....National Elevation Dataset, 2012  
Boundaries:.....Multiple sources; see metadata file 1972\_2013  
Public Land Survey System:.....BLM, 2011



ROAD CLASSIFICATION

Expressway	Local Connector
Secondary Hwy	Local Road
Ramp	4WD
Interstate Route	US Route
	State Route

1	2	3
4	5	6
7	8	

ADJOINING QUADRANGLES

- 1 Tyrone
- 2 Frenchmans Bayou
- 3 Pecan Point
- 4 Heafer
- 5 Locke
- 6 Crawfordville
- 7 West Memphis
- 8 Northwest Memphis

JERICO, AR-TN  
2014



NSN 7644-3-0163-631-97  
NGA REF. NO. USGS X 4 K 2 4 5