

Produced by the United States Geological Survey
North American Datum of 1983 (NAD83)
World Geodetic System of 1984 (WGS84)
Projection and 1 000-meter grid-Universal Transverse Mercator, Zone 15S

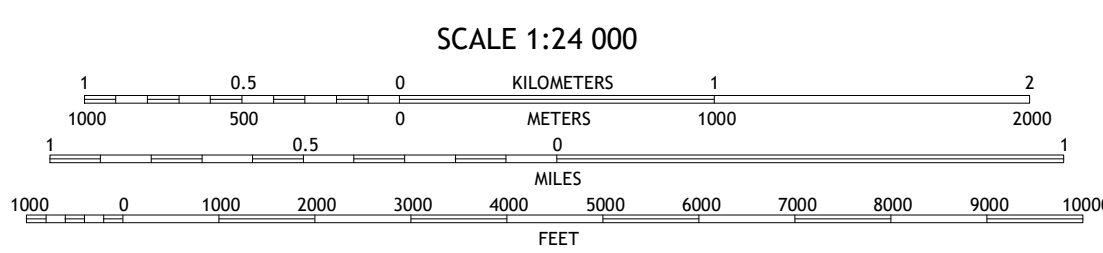
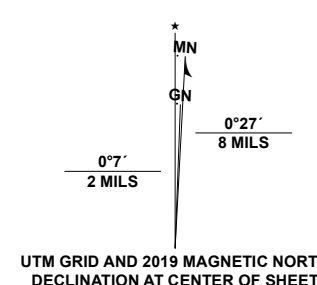
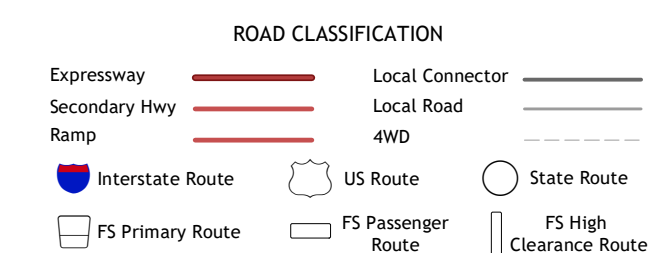


Table with 8 columns and 8 rows showing spot heights for various locations like Solo, Lost Corner, Rex, Hecor, Cleveland, Moreland, Hattleville, and Solgohachia.



Check with local Forest Service unit for current travel conditions and restrictions.

JERUSALEM, AR 2020

