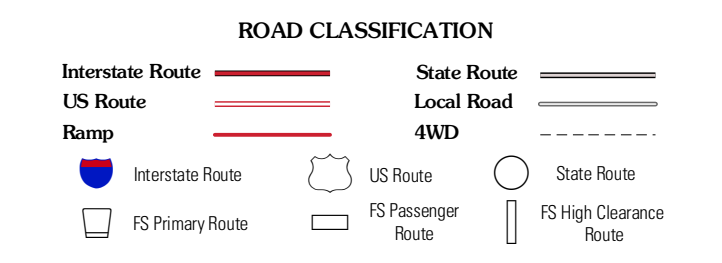
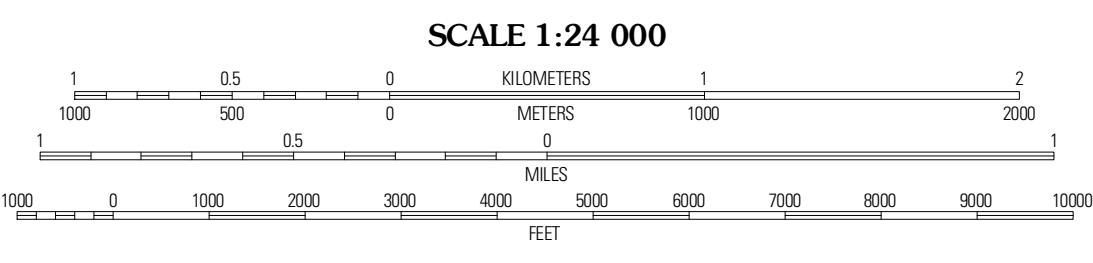
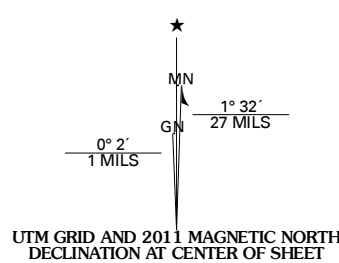


Produced by the United States Geological Survey  
North American Datum of 1983 (NAD83)  
World Geodetic System of 1984 (WGS84), Projection and  
10 000-foot ticks: Arkansas Coordinate System of 1983  
(south zone)



QUADRANGLE LOCATION

Nimrod SW	Nimrod SE	Paron SW
Hamilton	Jessieville	Goosepond Mountain
Mountain Pine	Hot Springs North	Fountain Lake

ADJOINING 7.5 QUADRANGLES

Images:.....NAIP, August 2009  
Roads:.....©2006-2010 Tele Atlas  
Roads within US Forest Service Lands:.....FS Topo Data  
with limited Forest Service updates, 2009  
Names:.....©2009-2010 GNS, 2010  
Hydrography:.....National Hydrography Dataset, 2009  
Contours:.....National Elevation Dataset, 2002  
Boundaries:.....Census, BIVC, IBC, USGS, 1972 - 2010

CONTOUR INTERVAL 20 FEET  
NORTH AMERICAN VERTICAL DATUM OF 1988

This map was produced to conform with version 0.5.10  
of the USGS US Topo Product Standard.  
A metadata file associated with this product is draft version 0.5.16

**JESSIEVILLE, AR**  
2011