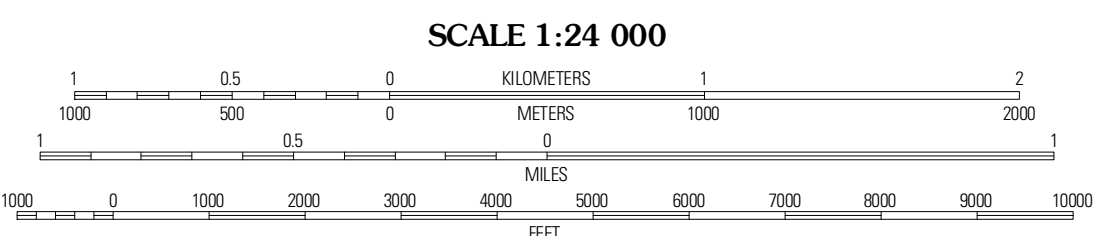
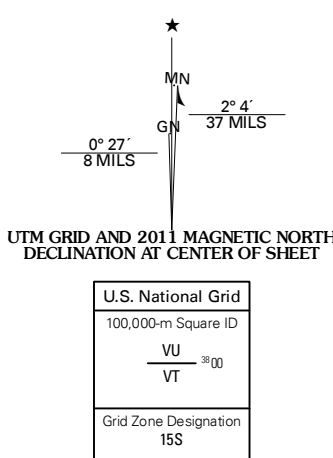
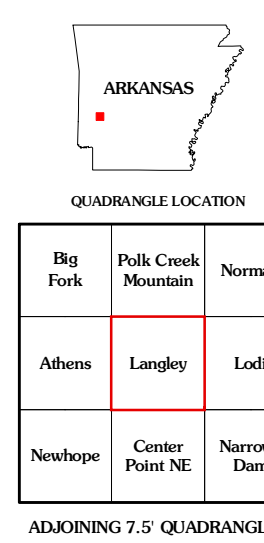


Produced by the United States Geological Survey North American Datum of 1983 (NAD83) World Geodetic System of 1984 (WGS84) Projection and 1 000-meter grid: Universal Transverse Mercator, Zone 15S 10 000-foot ticks: Arkansas Coordinate System of 1983 (south zone)



CONTOUR INTERVAL 20 FEET NORTH AMERICAN VERTICAL DATUM OF 1988 This map was produced to conform with version 0.5.10 of the USGS US Topo Product Standard. A metadata file associated with this product is draft version 0.5.16



ROAD CLASSIFICATION legend including Interstate Route, US Route, Ramp, State Route, Local Road, 4WD, FS Primary Route, FS Passenger Route, FS High Clearance Route, and State Route.

Imagery: N.A.P., September 2009 Roads: ©2006-2010 Tele Atlas Roads within US Forest Service Lands: FSTopo Data with limited Forest Service updates, 2009 Names: GNIS, 2010 Hydrography: National Hydrography Dataset, 2009 Contours: National Elevation Dataset, 2002 Boundaries: Census, IBWC, IBC, USGS, 1972 - 2010

LANGLEY, AR 2011

ADJOINING 7.5 QUADRANGLES