
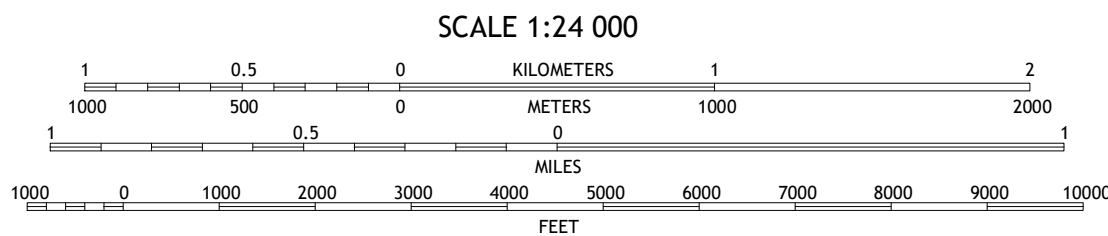


Imagery.....	NAP, September 2017 - November 2017
Roads.....	U.S. Census Bureau, 2016
Names.....	GNIS, 1980 - 2020
Hydrography.....	National Hydrography Dataset, 2004
Contours.....	National Elevation Dataset, 2017
Boundaries.....	Multiple sources; see metadata file 2018 - 2019
Public Land Survey System.....	BLM, 2018
Wetlands.....	FWS National Wetlands Inventory Not Available



ARKANSAS







QUADRANGLE LOCATION




1	2	3	1 Boyd Hill
4		5	2 Old Town
6	7	8	3 Falcon

ADJOINING QUADRANGLES

- 4 Garland
- 5 Buckner
- 6 Canfield
- 7 Bradley NE
- 8 Bussey

ROAD CLASSIFICATION

Expressway		Local Connector	
Secondary Hwy		Local Road	
Ramp		4WD	

 Interstate Route	 US Route	 State Route
--	--	---

LEWISVILLE, AR
2020

