

CONTOUR INTERVAL 20 FEET
NORTH AMERICAN VERTICAL DATUM OF 1988





This map was produced to conform with the
National Geospatial Program US Topo Product Standard, 2011.
A metadata file associated with this product is draft version 0.6.16






1	2	3	1 Paron SW 2 Paron 3 Fourche SW
4		5	4 Goosepond Mountain 5 Lake Norrell
6	7	8	6 Fountain Lake 7 Lonsdale 8 Haskell

ADJOINING QUADRANGLES

ROAD CLASSIFICATION

Expressway		Local Connector	
Secondary Hwy		Local Road	
Ramp		4WD	

 Interstate Route
  US Route
  State Route

LONSDALE NE, AR
2014

