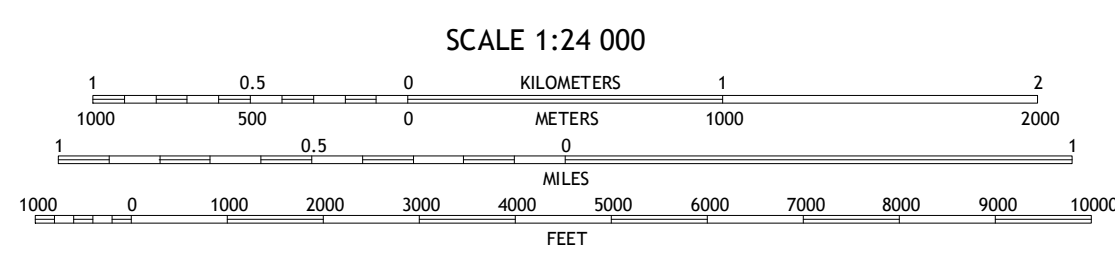
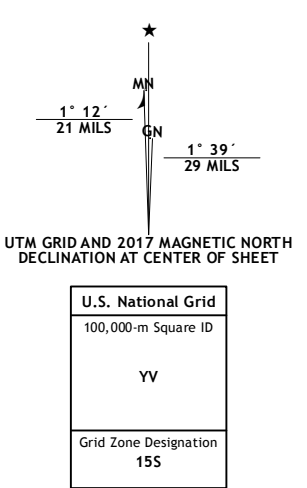
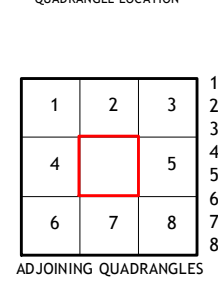
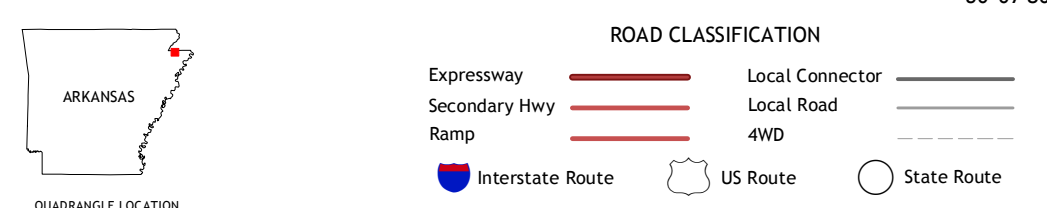


Produced by the United States Geological Survey North American Datum of 1983 (NAD83) World Geodetic System of 1984 (WGS84). Projection and 1:000-meter grid: Universal Transverse Mercator, Zone 15S 10 000-foot ticks: Arkansas Coordinate System of 1983 (north zone), Missouri Coordinate System of 1983 (east zone) This map is not a legal document. Boundaries may be generalized for this map scale. Private lands within government reservations may not be shown. Obtain permission before entering private lands. Imagery: NADP, December 2015 Roads: U.S. Census Bureau, 2015 - 2016 Names: GNIS, 2016 Hydrography: National Hydrography Dataset, 2015 Contours: National Elevation Dataset, 2016 Boundaries: Multiple sources; see metadata file 1972 - 2016 Public Land Survey System: BLM, 2011 - 2015 Wetlands: FWS National Wetlands Inventory 1977 - 2014



CONTOUR INTERVAL 5 FEET NORTH AMERICAN VERTICAL DATUM OF 1988 This map was produced to conform with the National Geospatial Program US Topo Product Standard, 2011. A metadata file associated with this product is draft version 0.6.19



ADJOINING QUADRANGLES

1	2	3
4	5	6
7	8	

- 1 Cardwell
- 2 Arbyrd
- 3 Homersville
- 4 Leachville
- 5 Half Moon
- 6 Caraway
- 7 Manila South
- 8 Dell

