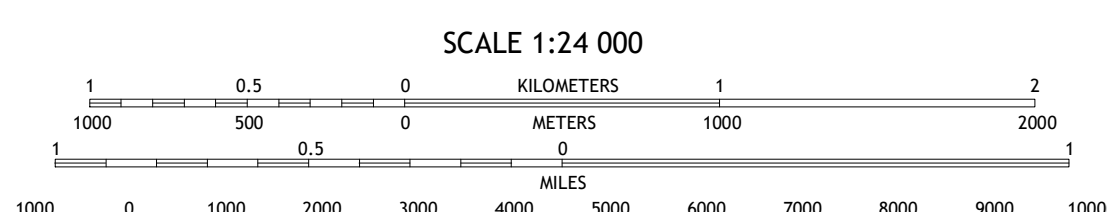

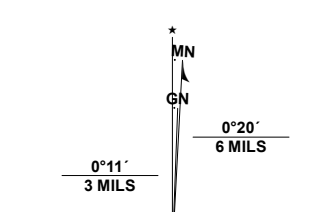


Produced by the United States Geological Survey

North American Datum of 1983 (NAD83) World Geodetic System of 1984 (WGS84) Projection and 1 000-meter grid/Universal Transverse Mercator, Zone 15S This map is not a legal document. Boundaries may be generalized for this map scale. Private lands within government reservations may not be shown. Obtain permission before entering private lands.

Imagery: NAIP, October 2017 - November 2017 Roads: U.S. Census Bureau, 2017 Names: GNS, 1980 - 2019 Hydrography: National Hydrography Dataset, 2001 - 2019 Contours: National Elevation Dataset, 2018 Boundaries: Multiple sources; see metadata file, 2018 - 2019 Public Land Survey System: BLM, 2018 Wetlands: FWS National Wetlands Inventory, 1983

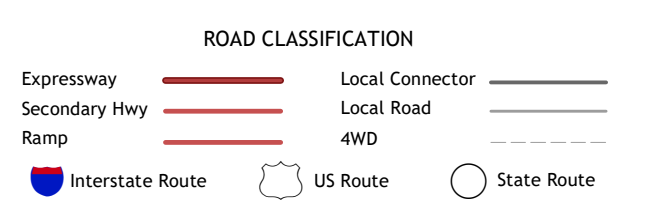


CONTOUR INTERVAL 20 FEET NORTH AMERICAN VERTICAL DATUM OF 1988 This map was produced to conform with the National Geospatial Program US Topo Product Standard, 2011. A metadata file associated with this product is draft version 0.6.18



ADJOINING QUADRANGLES table with 8 cells: 1, 2, 3, 4, 5, 6, 7, 8

- 1 Bruno
2 Yellville
3 Rea Valley
4 Saint Joe
5 Cozahoma
6 Snowball
7 Marshall
8 Harriet



MAUMEE, AR 2020

