

Produced by the United States Geological Survey North American Datum of 1983 (NAD83) World Geodetic System of 1984 (WGS84)...

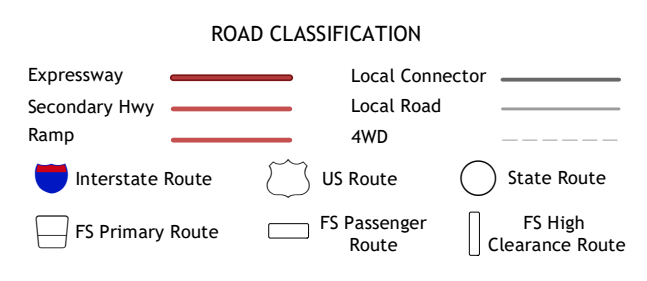
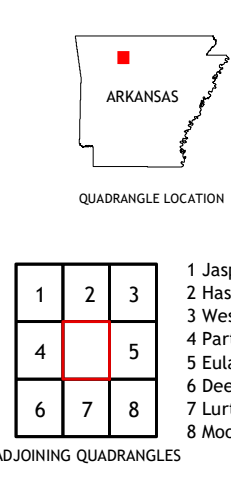



Table with 3 columns and 8 rows listing adjacent quadrangles and their identifiers (e.g., Jasper, Hasty).

MOUNT JUDEA, AR 2020

