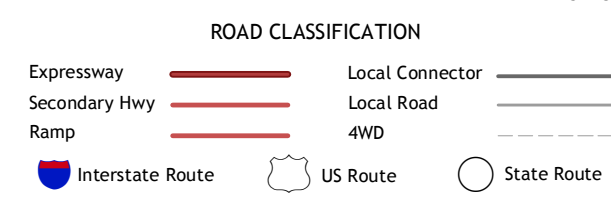
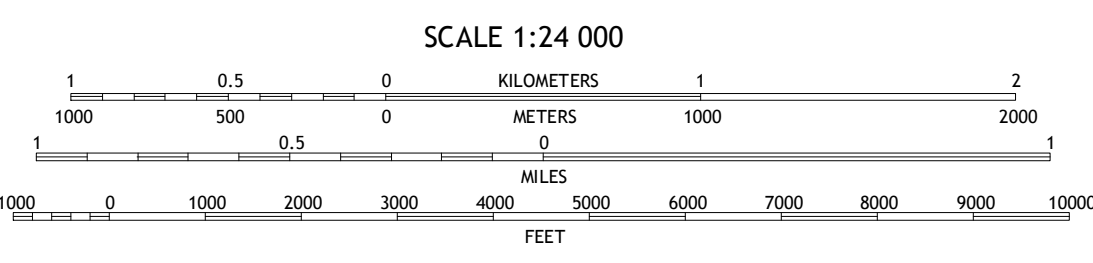
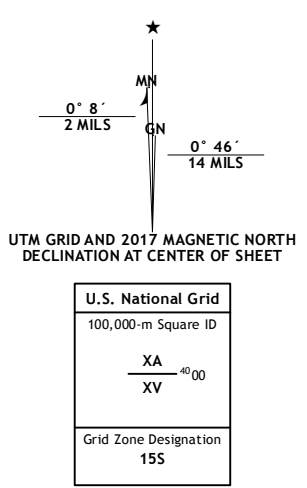


Produced by the United States Geological Survey
North American Datum of 1983 (NAD83)
World Geodetic System of 1984 (WGS84) Projection and
1 000-meter grid; Universal Transverse Mercator, Zone 15S
10 000-foot ticks; Arkansas Coordinate System of 1983 (north zone)

This map is not a legal document. Boundaries may be generalized for this map scale. Private lands within government reservations may not be shown. Obtain permission before entering private lands.

Imagery: NAIP, December 2015
Roads: U.S. Census Bureau, 2015 - 2016
Names: GNIS, 2016
Hydrography: National Hydrography Dataset, 2015
Contours: National Elevation Dataset, 1999
Boundaries: Multiple sources; see metadata file 1972 - 2016
Public Land Survey System: BLM, 2015
Wetlands: FWS National Wetlands Inventory 1977 - 2014



1	2	3
4	5	6
7	8	

ADJOINING QUADRANGLES

- 1 Salem
- 2 Agnos
- 3 Stuart
- 4 Franklin
- 5 Ash Flat
- 6 Zion
- 7 Sidney
- 8 Evening Shade

MYRON, AR
2017

