

Produced by the United States Geological Survey

North American Datum of 1983 (NAD83) World Geodetic System of 1984 (WGS84) Projection and 1 000-meter grid/Universal Transverse Mercator, Zone 15S This map is not a legal document. Boundaries may be generalized for this map scale. Private lands within government reservations may not be shown. Obtain permission before entering private lands.

Table with 2 columns: Feature Name and Date. Includes Imagery (2017), Roads (2016), Names (2020), Hydrography (2002), Contours (2018), Boundaries (2018), Public Land Survey System (2018), and Wetlands (1983-1985).

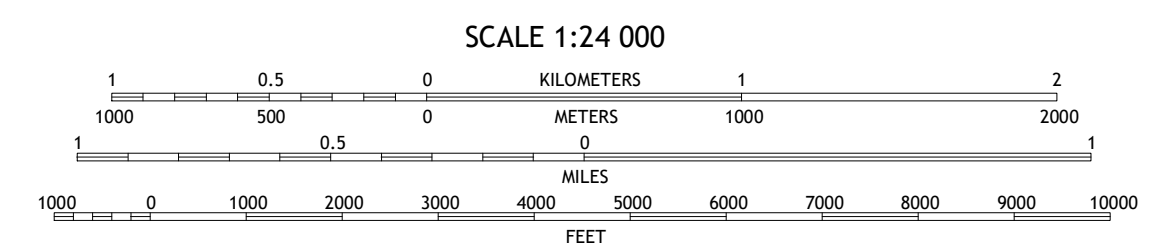
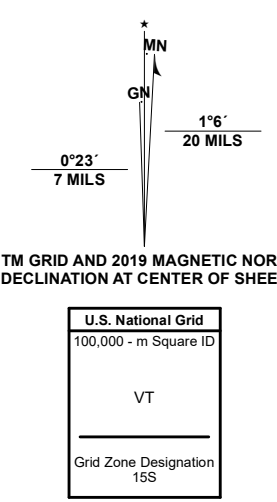
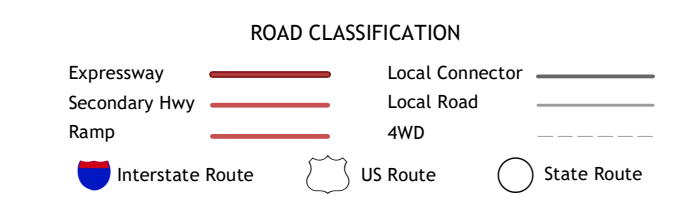


Table of adjoining quadrangles with a grid of numbers 1-8. The grid shows the current quadrangle in the center (5) and its neighbors.



SCALE 1:24 000 CONTOUR INTERVAL 20 FEET NORTH AMERICAN VERTICAL DATUM OF 1988 This map was produced to conform with the National Geospatial Program US Topo Product Standard, 2011. A metadata file associated with this product is draft version 0.6.18

