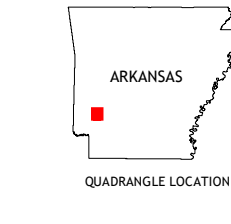
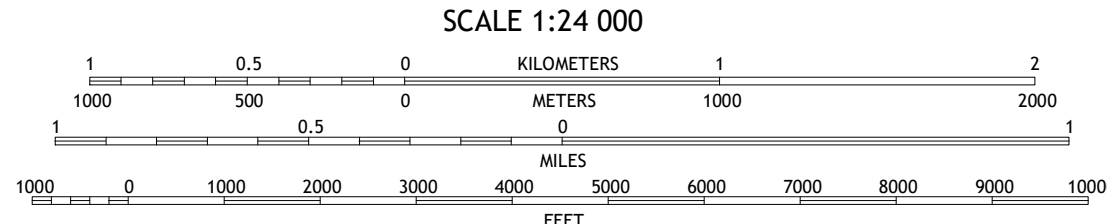
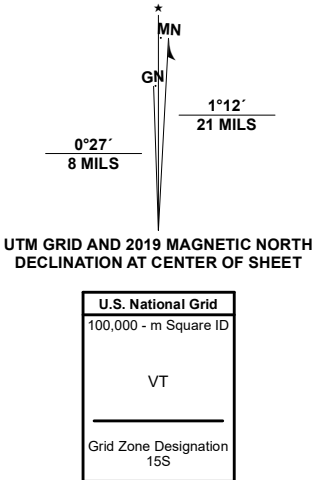


Produced by the United States Geological Survey

North American Datum of 1983 (NAD83)
World Geodetic System of 1984 (WGS84) - Projection and
1 000-meter grid/Universal Transverse Mercator, Zone 15S
This map is not a legal document. Boundaries may be
generalized for this map scale. Private lands within government
reservations may not be shown. Obtain permission before
entering private lands.

Imagery.....NAIP, September 2017 - November 2017
Roads.....U.S. Census Bureau, 2016
Names.....GNS, 1980
Hydrography.....National Hydrography Dataset, 2002 - 2019
Contours.....National Elevation Dataset, 2017 - 2018
Boundaries.....Multiple sources; see metadata file 2018 - 2019
Public Land Survey System.....BLM, 2018
Wetlands.....FWS National Wetlands Inventory 1985



1	2	3
4	5	6
7	8	

- 1 Newhope
- 2 Center Point NE
- 3 Narrows Dam
- 4 Center Point
- 5 Murfreesboro
- 6 Mineral Springs North
- 7 Nashville
- 8 McCaskill

- ROAD CLASSIFICATION
- Expressway
 - Secondary Hwy
 - Ramp
 - Local Connector
 - Local Road
 - 4WD
 - US Route
 - State Route

NATHAN, AR
2020

