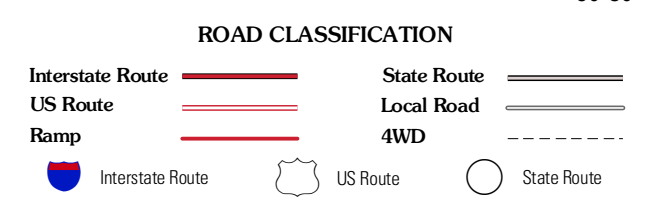
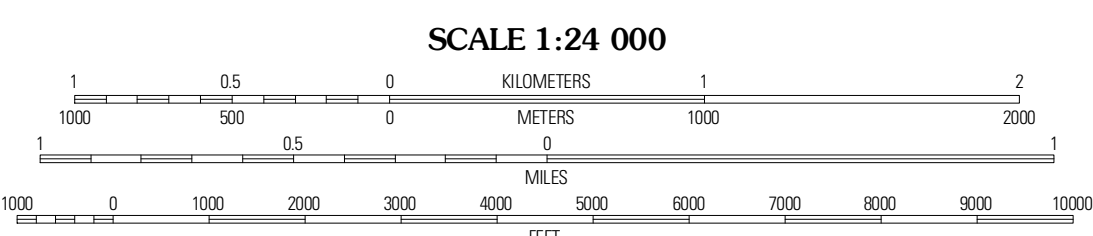
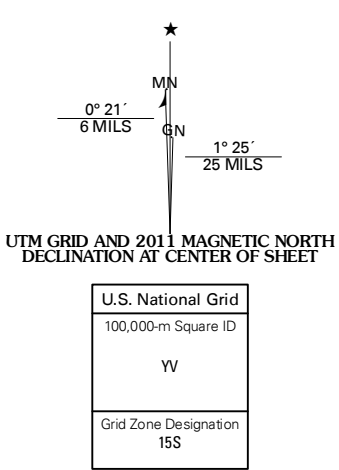


Produced by the United States Geological Survey
North American Datum of 1983 (NAD83)
World Geodetic System of 1984 (WGS84). Projection and 10 000-foot ticks: Arkansas Coordinate System of 1983 (north zone)



Lorado	Brookland	Dice
Jonesboro	Needham	Lake City
Greenfield	Trumann	Hatchie Coon

NEEDHAM, AR
2011

CONTOUR INTERVAL 10 FEET
NORTH AMERICAN VERTICAL DATUM OF 1988
This map was produced to conform with version 0.5.10 of the USGS US Topo Product Standard.
A metadata file associated with this product is draft version 0.5.16

ADJOINING 7.5 QUADRANGLES