

34.5000° 34.3750° 94.1250° 94.0000° 98 99 00 01 02 03 04 05 06 07 08 18 17 16 15 14 13 12 11 10 09 08 07 06 05 34.3750° 34.5000° 94.1250° 94.0000°

Produced by the United States Geological Survey North American Datum of 1983 (NAD83) World Geodetic System of 1984 (WGS84)...

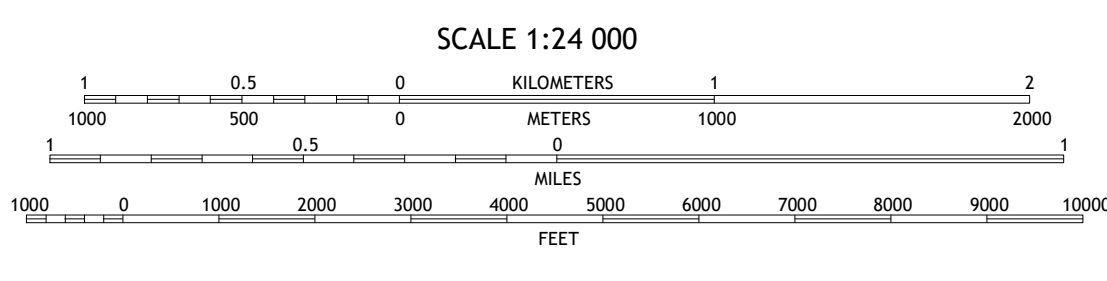
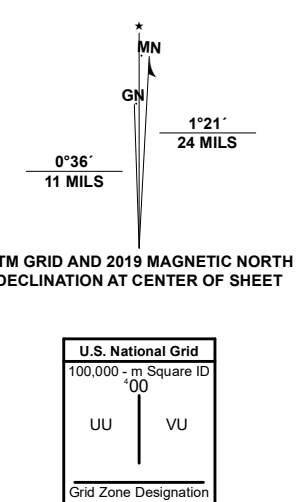
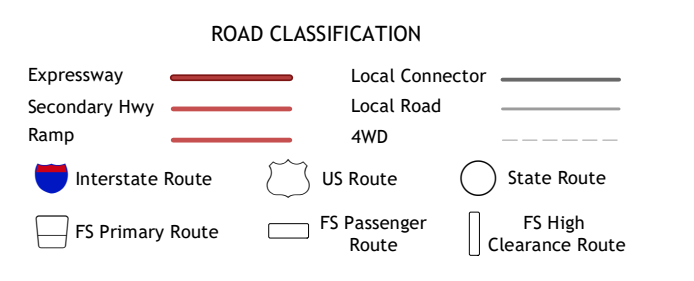


Table with 2 columns: Adjoining Quadrangles (grid 1-8) and their corresponding map titles (e.g., 1 Mena, 2 Board Camp).



Check with local Forest Service unit for current travel conditions and restrictions. NICHOLS MOUNTAIN, AR 2020

