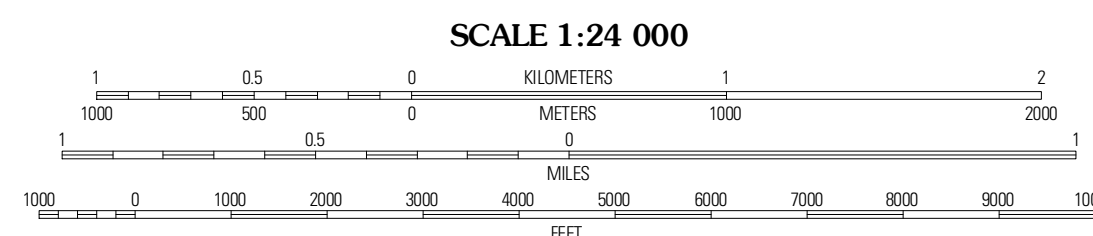

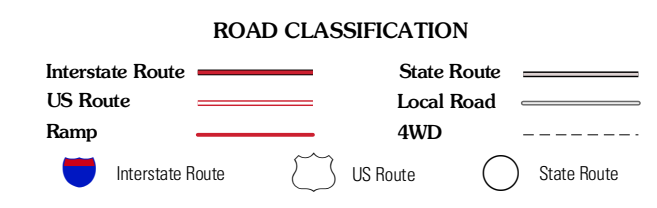


Produced by the United States Geological Survey
 North American Datum of 1983 (NAD83)
 World Geodetic System of 1984 (WGS84). Projection and
 1 000-foot ticks: Arkansas Coordinate System of 1983
 (south zone)

Imagery.....NAP, September 2009
 ©2006-2010 Teki Atlas
 Names.....GNIS, 2010
 Hydrography.....National Hydrography Dataset, 2009
 Contours.....National Elevation Dataset, 2001
 Boundaries.....Census, IBWC, IBC, USGS, 1972 - 2010



CONTOUR INTERVAL 20 FEET
 NORTH AMERICAN VERTICAL DATUM OF 1988
 This map was produced to conform with version 0.5.10
 of the USGS US Topo Product Standard.
 A metadata file associated with this product is draft version 0.5.16



QUADRANGLE LOCATION

Chubb/Beate Mountaintop West	Chubb/Beate Mountaintop East	De Gray
Antoine	Okolona North	Hollywood
Piney Grove	Okolona South	Garden

ADJOINING 7.5 QUADRANGLES