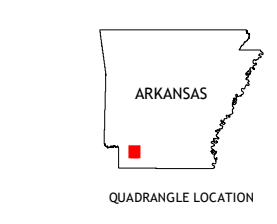



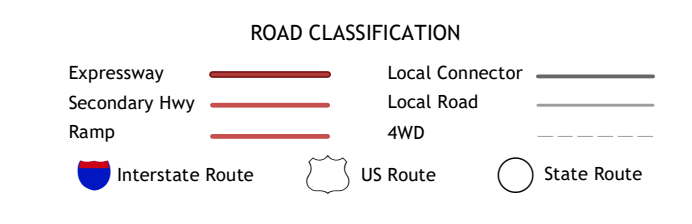
Produced by the United States Geological Survey

North American Datum of 1983 (NAD83) World Geodetic System of 1984 (WGS84) Projection and 1 000-meter grid/Universal Transverse Mercator, Zone 15S This map is not a legal document. Boundaries may be generalized for this map scale. Private lands within government reservations may not be shown. Obtain permission before entering private lands.

Imagery: 2017 U.S. NAIP, September 2017 - November 2017 Roads: 2016 - 2017 U.S. Census Bureau, 2016 - 2017 Names: 1980 - 2020 GNS, 1980 - 2020 Hydrography: 2019 National Hydrography Dataset, 1899 - 2019 Contours: 2017 National Elevation Dataset, 2017 Boundaries: Multiple sources; see metadata file 2018 - 2019 Public Land Survey System, 2018 - 2019 Wetlands: 2018 National Wetlands Inventory, Not Available



ADJOINING QUADRANGLES table with 8 cells containing numbers 1-8 and corresponding place names: 1 Spring Hill, 2 Patmos, 3 Bodcaw, 4 Boyd Hill, 5 Falcon, 6 Garland, 7 Lewisville, 8 Buckner



OLD TOWN, AR 2020

