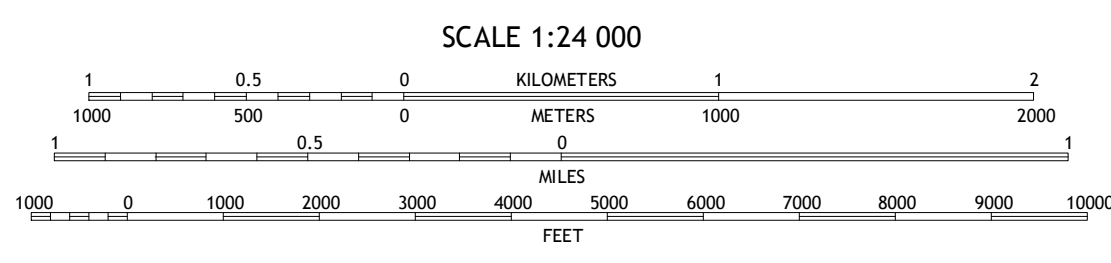
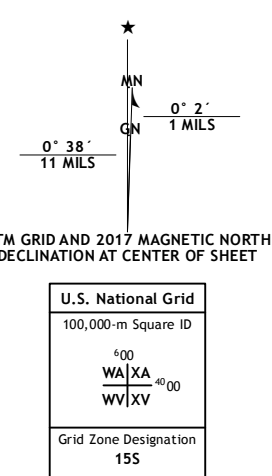


**Produced by the United States Geological Survey**

North American Datum of 1983 (NAD83)  
World Geodetic System of 1984 (WGS84) Projection and  
1 000-meter grid: Universal Transverse Mercator, Zone 15S  
10 000-foot ticks: Arkansas Coordinate System of 1983 (north zone)

This map is not a legal document. Boundaries may be generalized for this map scale. Private lands within government reservations may not be shown. Obtain permission before entering private lands.

Imagery:.....NAIP, December 2015  
Roads:.....U.S. Census Bureau, 2015 - 2016  
Names:.....National Hydrography Dataset, 2016  
Hydrography:.....National Hydrography Dataset, 2015  
Contours:.....National Elevation Dataset, 1999  
Boundaries:.....Multiple sources; see metadata file 1972 - 2016  
Public Land Survey System:.....BLM, 2015  
Wetlands:.....FWS National Wetlands Inventory 1977 - 2014



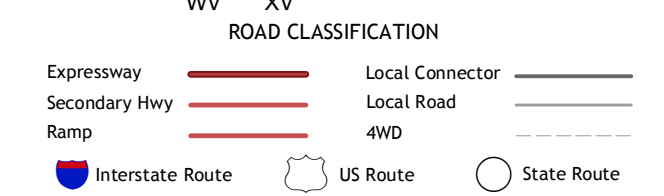
SCALE 1:24 000

CONTOUR INTERVAL 20 FEET  
NORTH AMERICAN VERTICAL DATUM OF 1988

This map was produced to conform with the National Geospatial Program US Topo Product Standard, 2011. A metadata file associated with this product is draft version 0.6.19



QUADRANGLE LOCATION



1	2	3
4	5	6
7	8	

- 1 Elizabeth
- 2 Byron
- 3 Salem
- 4 Franklin
- 5 Franklin
- 6 Boswell
- 7 Melbourne
- 8 Zion

**OXFORD, AR**  
2017

