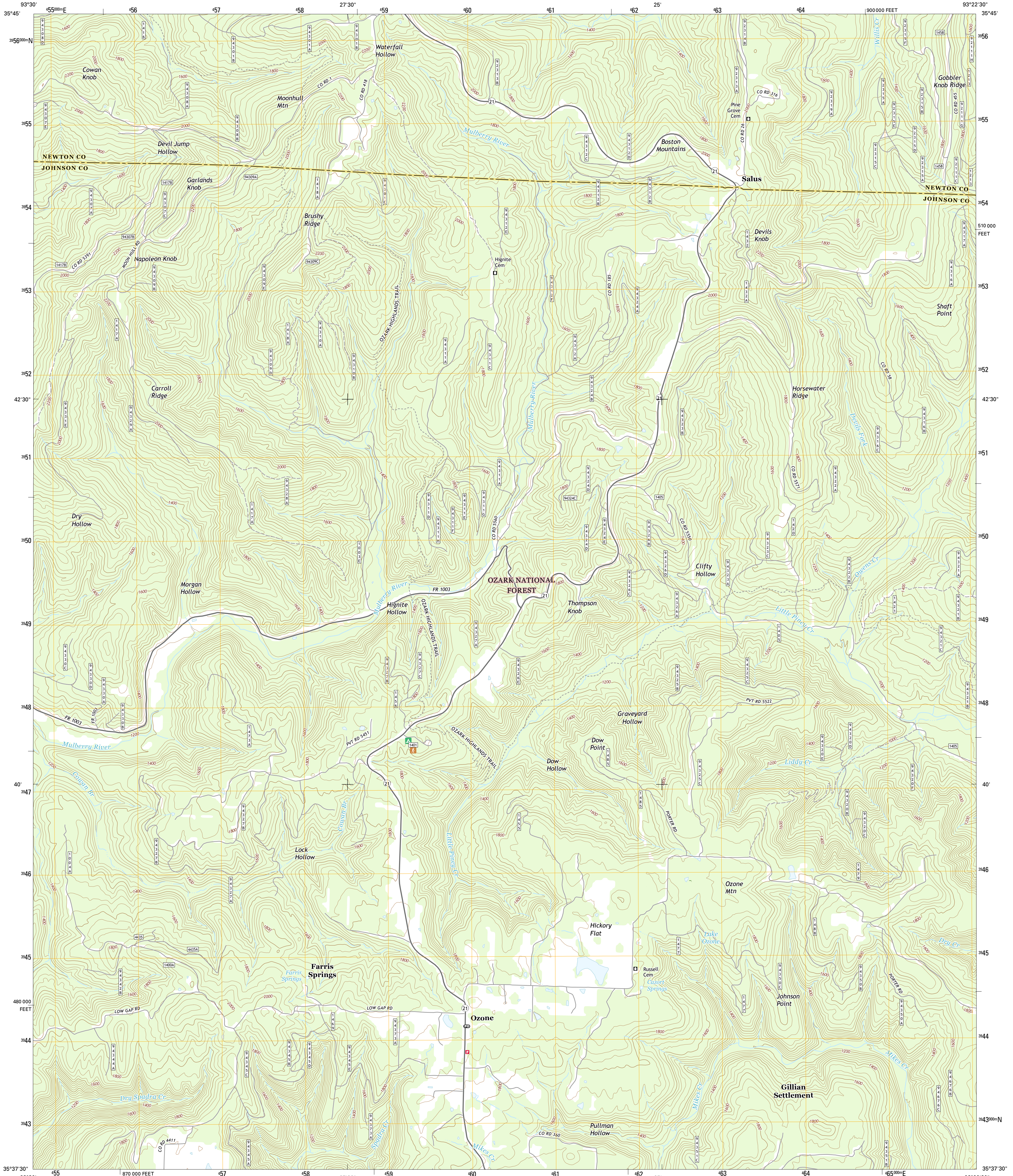




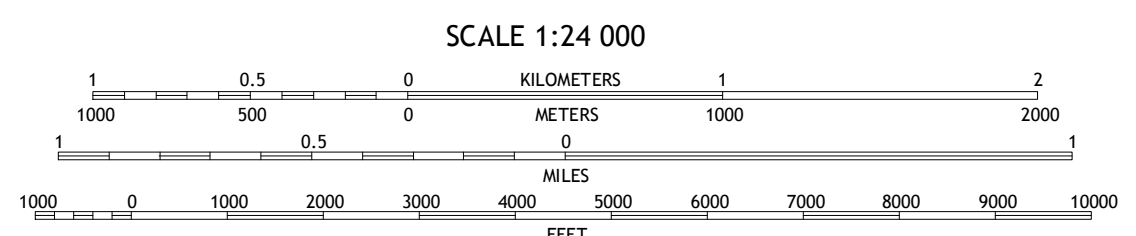

U.S. DEPARTMENT OF THE INTERIOR  
U.S. GEOLOGICAL SURVEY



OZONE QUADRANGLE  
ARKANSAS  
7.5-MINUTE SERIES



**Produced by the United States Geological Survey**  
 North American Datum of 1983 (NAD83)  
 World Geodetic System of 1984 (WGS84). Projection and  
 1 000-meter grid: Universal Transverse Mercator, Zone 15S  
 10 000-foot ticks: Arkansas Coordinate System of 1983 (north  
 zone)  
 This map is not a legal document. Boundaries may be  
 generalized for this map scale. Private lands within government  
 reservations may not be shown. Obtain permission before  
 entering private lands.  
 Imagery:.....NIP, December 2015  
 Roads:.....U.S. Census Bureau, 2015 - 2016  
 Roads within US Forest Service Lands:.....FS Topo Data  
 with limited Forest Service updates, 2012 - 2016  
 Names:.....GNIS, 2016  
 Hydrography:.....National Hydrography Dataset, 2015  
 Contours:.....National Elevation Dataset, 2017  
 Boundaries:.....Multiple sources; see metadata file 1977 - 2016  
 Public Land Survey System:.....BLM, 2015  
 Wetlands:.....FWS National Wetlands Inventory 1977 - 2014



**ROAD CLASSIFICATION**

Expressway	Local Connector
Secondary Hwy	Local Road
Ramp	4WD
Interstate Route	US Route
FS Primary Route	FS Passenger Route
	State Route
	FS High Clearance Route

Check with local Forest Service unit  
for current travel conditions and restrictions.

1	2	3
4	5	6
7	8	

ADJOINING QUADRANGLES

- Boston
- Fallsville
- Swain
- Oark
- Rosetta
- Harmony
- Ludwig
- Hagarville

**OZONE, AR**  
2017

