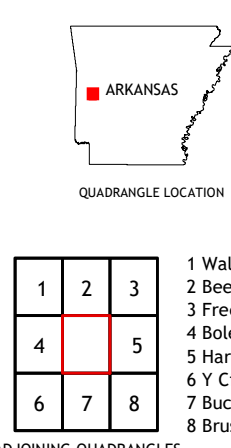
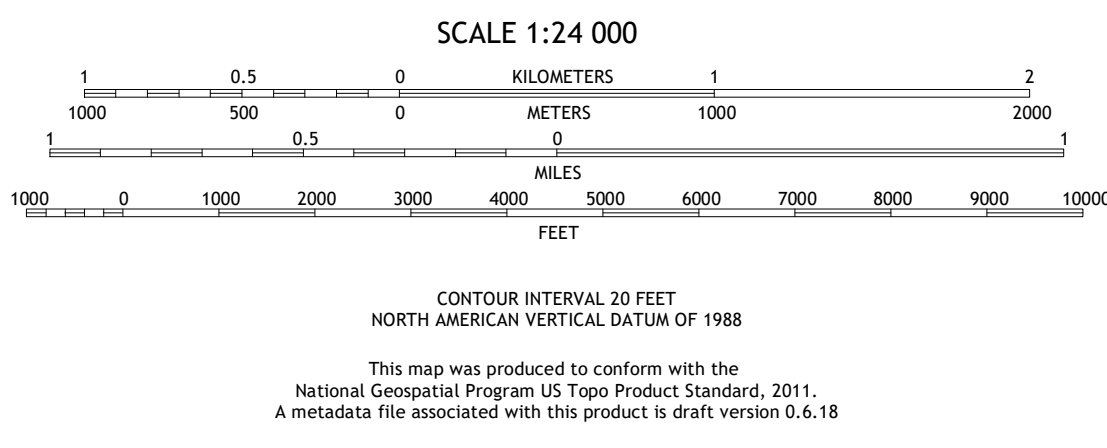
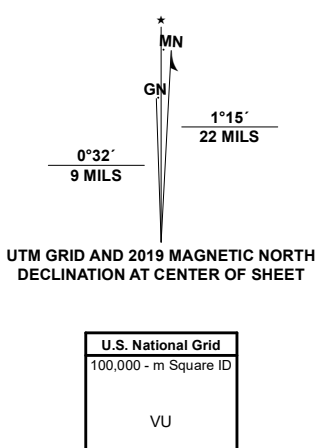


Produced by the United States Geological Survey
North American Datum of 1983 (NAD83)
World Geodetic System of 1984 (WGS84). Projection and
1 000-meter grid: Universal Transverse Mercator, Zone 15S
This map is not a legal document. Boundaries may be
generalized for this map scale. Private lands within government
reservations may not be shown. Obtain permission before
entering private lands.

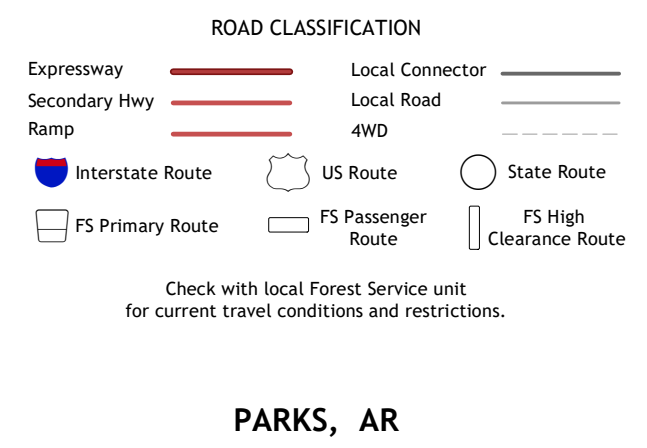
Imagery: N.A.I.P., September 2017 - November 2017
Roads: U.S. Census Bureau, 2016 - 2017
Roads within US Forest Service Lands: FSTopo Data
with limited Forest Service updates, 2014 - 2017
Names: U.S. Census Bureau, 2016 - 2017
Hydrography: National Hydrography Dataset, 2002 - 2018
Contours: National Elevation Dataset, 2018
Boundaries: Multiple sources; see metadata file 2018 - 2019
Public Land Survey System: BLM, 2018
Wetlands: FWS National Wetlands Inventory 1980 - 1985



1	2	3
4	5	6
7	8	

ADJOINING QUADRANGLES

- 1 Waldron
- 2 Bee Mountain
- 3 Freedom Mountain
- 4 Boies
- 5 Harvey
- 6 Y City
- 7 Buck Knob
- 8 Brushy Creek Mountain



PARKS, AR
2020

