U.S. DEPARTMENT OF THE INTERIOR
U.S. GEOLOGICAL SURVEY

The National Map
US Topo

PLAINVIEW QUADRANGLE
ARKANSAS
7.5-MINUTE SERIES

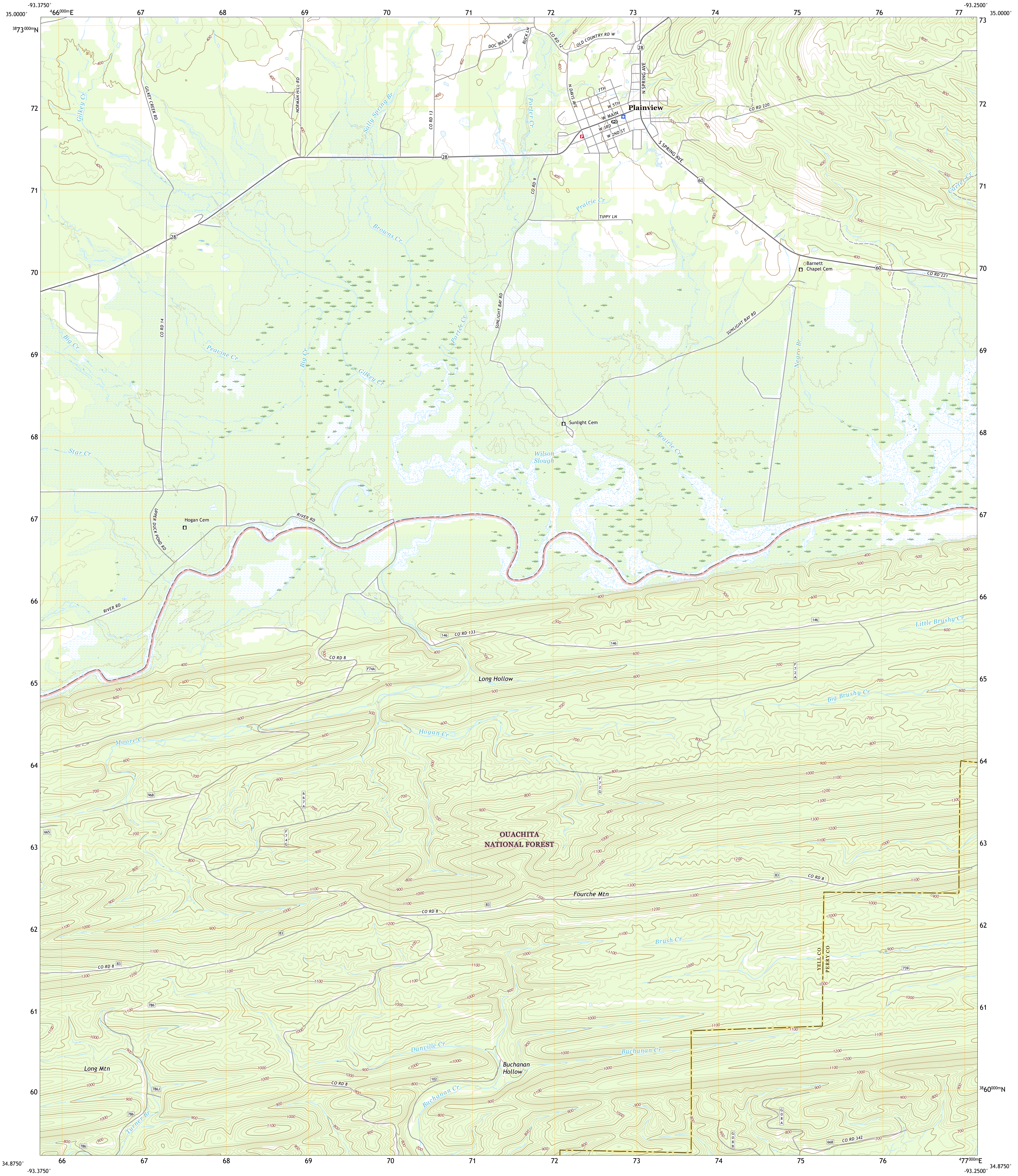

-93.3750°
35.0000°
466000mE
67
68
69
70
71
72
73
74
75
76
77
-93.2500°
3873000mN
Plainview
N SPRING AVE
S SPRING AVE
N DAVIS AVE
7TH
W 5TH
W MAIN
W 3RD
W 2ND ST
PO
OLD COUNTRY RD W
CO RD 12
DOC BULL RD
BUCK LN
NORMAN HILL RD
GILKEY CREEK RD
CO RD 13
CO RD 220
CO RD 9
CO RD 14
CO RD 221
28
60
TIPPY LN
SUNLIGHT BAY RD
Gilkey Cr
Sally Spring Br
Porter Cr
Prairie Cr
Browns Cr
Carter Cr
Barnett Chapel Cem
Big Cr
Peavine Cr
Gilkey Cr
Negro Br
Sunlight Cem
Star Cr
Wilson Slough
Hogan Cem
UPPER DUCK POND RD
RIVER RD
CO RD 133
CO RD 8
146
F74A
F72A
Little Brushy Cr
Long Hollow
Big Brushy Cr
Moore Cr
Hogan Cr
96B
667A
F74G
F72G
665
OUACHITA NATIONAL FOREST
Fourche Mtn
83
Brush Cr
YELL CO
PERRY CO
739
786
786J
102
Danville Cr
Buchanan Hollow
Buchanan Cr
Long Mtn
Turner Br
G08A
G08B
668
CO RD 342
3860000mN
34.8750°
477000mE

Produced by the United States Geological Survey
North American Datum of 1983 (NAD83)
World Geodetic System of 1984 (WGS84). Projection and
1 000-meter grid:Universal Transverse Mercator, Zone 15S
This map is not a legal document. Boundaries may be generalized for this map scale. Private lands within government reservations may not be shown. Obtain permission before entering private lands.

Imagery....................NAIP, September 2017 - November 2017
Roads....................U.S. Census Bureau, 2016 - 2017
Roads within US Forest Service Lands....................FSTopo Data with limited Forest Service updates, 2014 - 2017
Names....................GNIS, 1980 - 2020
Hydrography....................National Hydrography Dataset, 2002 - 2018
Contours....................National Elevation Dataset, 2018
Boundaries....................Multiple sources; see metadata file 2018 - 2019
Public Land Survey System....................BLM, 2018
Wetlands....................FWS National Wetlands Inventory 1983 - 1985

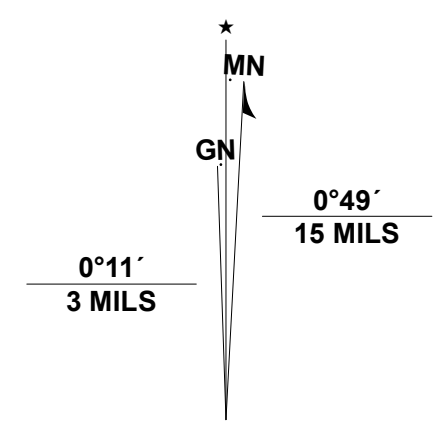

MN
GN
0°11´
3 MILS
0°49´
15 MILS

UTM GRID AND 2019 MAGNETIC NORTH DECLINATION AT CENTER OF SHEET

U.S. National Grid
100,000 - m Square ID
VU
Grid Zone Designation
15S

SCALE 1:24 000

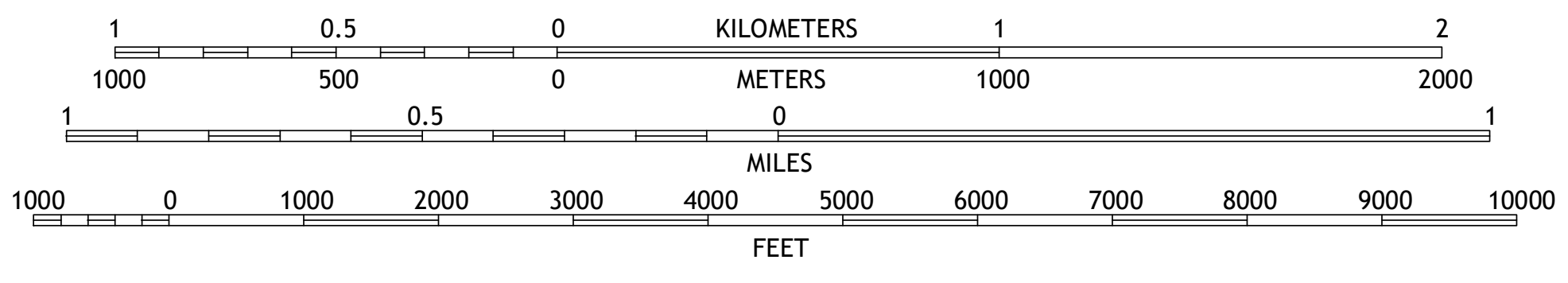

1
0.5
0
KILOMETERS
1
2
1000
500
0
METERS
1000
2000
1
0.5
0
MILES
1
1000
0
1000
2000
3000
4000
5000
6000
7000
8000
9000
10000
FEET

CONTOUR INTERVAL 20 FEET
NORTH AMERICAN VERTICAL DATUM OF 1988

This map was produced to conform with the National Geospatial Program US Topo Product Standard, 2011.
A metadata file associated with this product is draft version 0.6.18

QUADRANGLE LOCATION

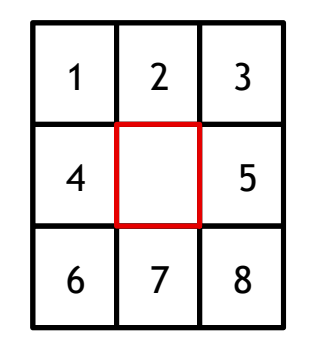

1 Danville
2 Danville Mountain
3 Ola
4 Rover
5 Nimrod Dam
6 Onyx
7 Steve
8 Nimrod SW

ADJOINING QUADRANGLES

ROAD CLASSIFICATION

Expressway	▬	Local Connector	▬
Secondary Hwy	▬	Local Road	▬
Ramp	▬	4WD	- - -

Interstate Route
US Route
State Route
FS Primary Route
FS Passenger Route
FS High Clearance Route

Check with local Forest Service unit for current travel conditions and restrictions.

PLAINVIEW, AR
2020

NSN. 7643016353375
NGA REF NO. USGSX24K35545