

CONTOUR INTERVAL 10 FEET
NORTH AMERICAN VERTICAL DATUM OF 1988

This map was produced to conform with the
National Geospatial Program US Topo Product Standard, 2011.
A metadata file associated with this product is draft version 0.6.19












1	2	3
4		5
6	7	8

ADJOINING QUADRANGLES

- 1 Ash Flat
- 2 Sitka
- 3 Ravenden
- 4 Evening Shade
- 5 Smithville
- 6 Cave City
- 7 Grange
- 8 Strawberry

ROAD CLASSIFICATION

Expressway		Local Connector	
Secondary Hwy		Local Road	
Ramp		4WD	

 Interstate Route  US Route  State Route

POUGHKEEPSIE, AR
2017

