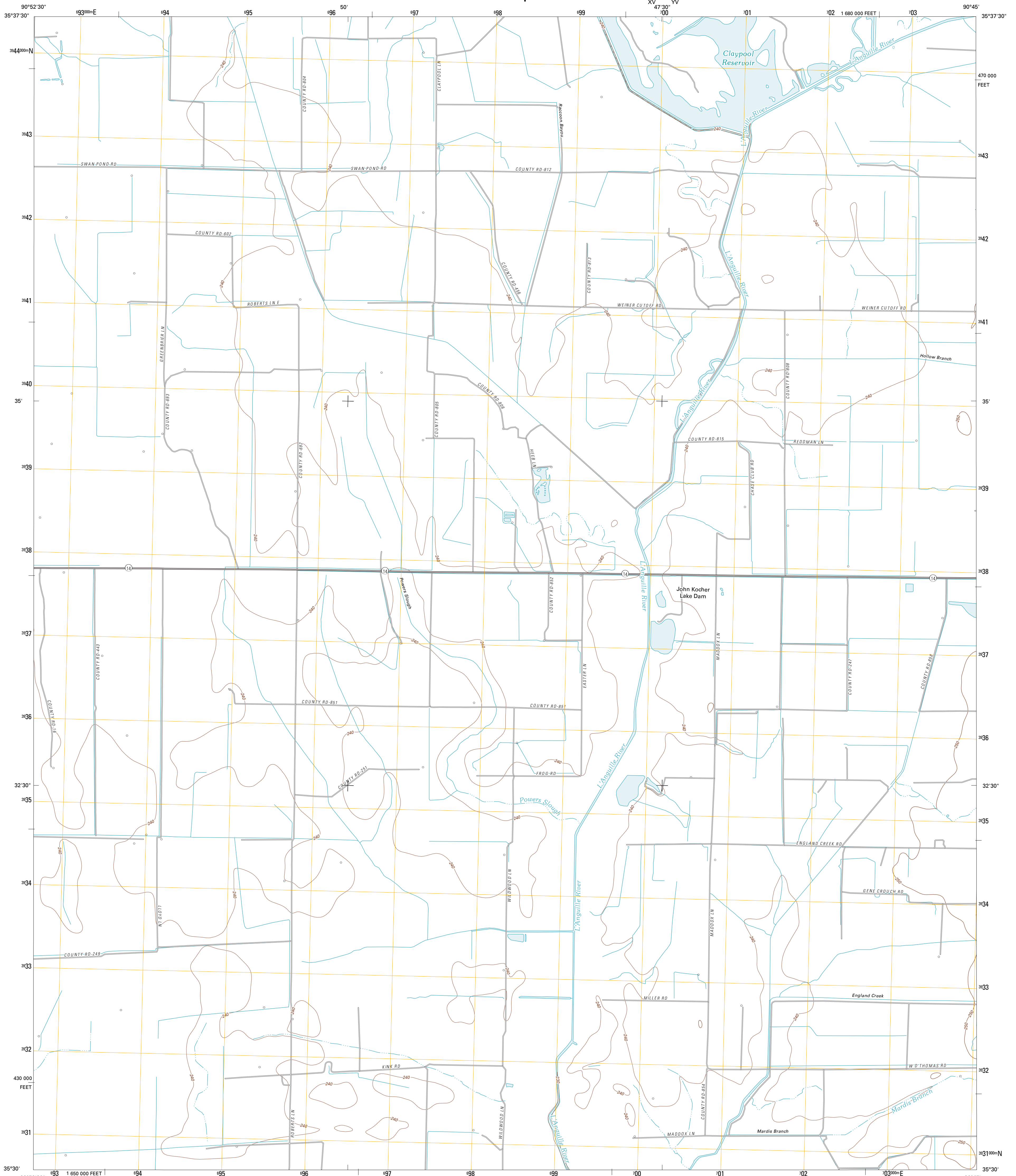




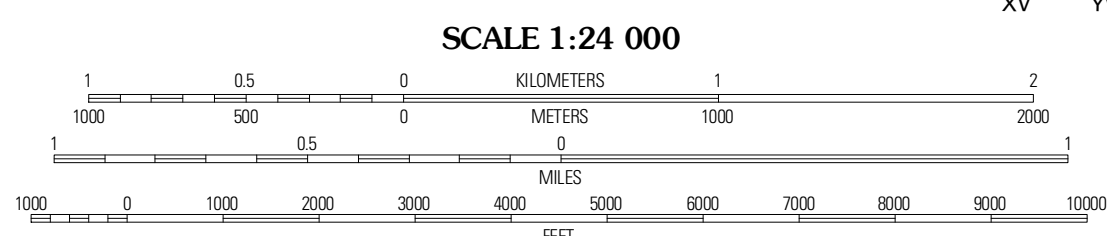
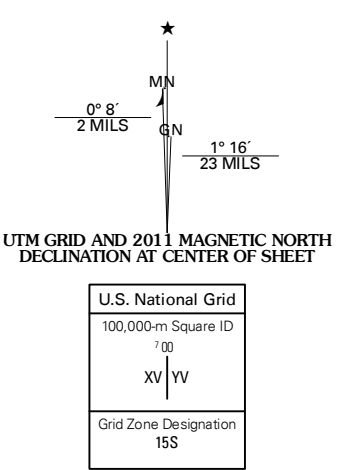
U.S. DEPARTMENT OF THE INTERIOR  
U. S. GEOLOGICAL SURVEY



POWERS SLOUGH QUADRANGLE  
ARKANSAS-POINSETT CO.  
7.5-MINUTE SERIES

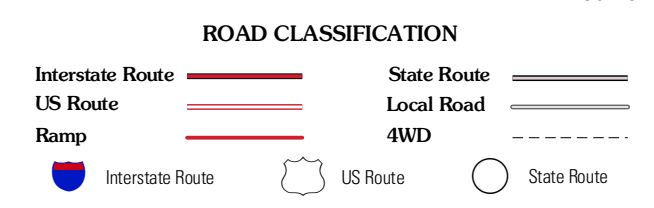


Produced by the United States Geological Survey  
North American Datum of 1983 (NAD83)  
World Geodetic System of 1984 (WGS84). Projection and  
10 000-foot ticks: Arkansas Coordinate System of 1983  
(north zone)



CONTOUR INTERVAL 10 FEET  
NORTH AMERICAN VERTICAL DATUM OF 1988

This map was produced to conform with version 0.5.10  
of the USGS US Topo Product Standard.  
A metadata file associated with this product is draft version 0.5.16



Riber	Owell	Greenfield
Weiner	Powers Slough	Harrisburg
Hickory Ridge	Cherry Valley West	Cherry Valley East

ADJOINING 7.5' QUADRANGLES

POWERS SLOUGH, AR  
2011