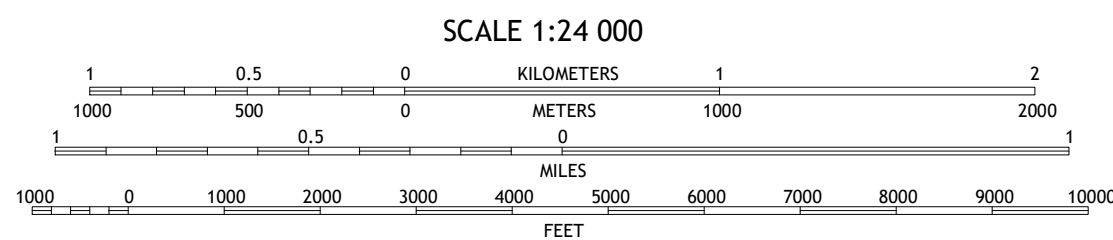
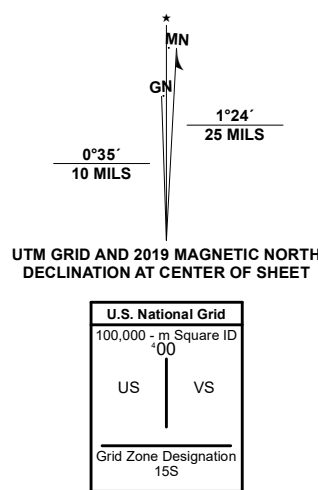


Produced by the United States Geological Survey

North American Datum of 1983 (NAD83)  
World Geodetic System of 1984 (WGS84) - Projection and  
1 000-meter grid/Universal Transverse Mercator, Zone 15S  
This map is not a legal document. Boundaries may be  
generalized for this map scale. Private lands within government  
reservations may not be shown. Obtain permission before  
entering private lands.

Imagery.....NAIP, May 2015 - November 2017  
Roads.....U.S. Census Bureau, 2016  
Names.....GNIS, 1979 - 2020  
Hydrography.....National Hydrography Dataset, 1989 - 2017  
Contours.....National Elevation Dataset, 2004 - 2019  
Boundaries.....Multiple sources: see metadata file, 2018 - 2019  
Public Land Survey System.....BLM, 2018 - 2019  
Wetlands.....FWS National Wetlands Inventory 1979 - 1980

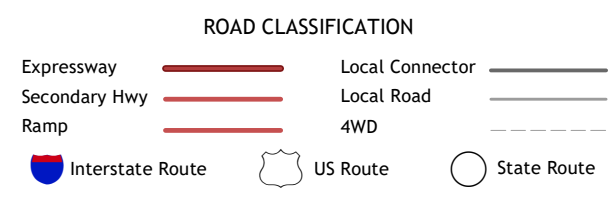


This map was produced to conform with the  
National Geospatial Program US Topo Product Standard, 2011.  
A metadata file associated with this product is draft version 0.6.18



1	2	3
4	5	6
7	8	9

1 Atlanta North  
2 Bloomburg  
3 Doddridge NW  
4 Atlanta South  
5 Doddridge  
6 Kildare  
7 McLeod  
8 Vivian North



RAVANNA, AR, TX, LA  
2020

