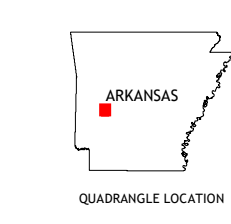



**Produced by the United States Geological Survey**  
North American Datum of 1983 (NAD83)  
World Geodetic System of 1984 (WGS84). Projection and  
1 000-meter grid: Universal Transverse Mercator, Zone 15S  
This map is not a legal document. Boundaries may be  
generalized for this map scale. Private lands within government  
reservations may not be shown. Obtain permission before  
entering private lands.

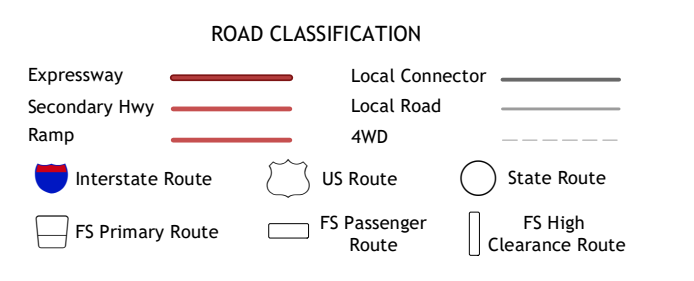
Imagery:.....NAIP, September 2017 - November 2017  
Roads:.....U.S. Census Bureau, 2016  
Roads within US Forest Service Lands:.....FSTopo Data  
with limited Forest Service updates, 2014  
Names:.....GNIS, 1980 - 2020  
Hydrography:.....National Hydrography Dataset, 2002 - 2019  
Contours:.....National Elevation Dataset, 2018  
Boundaries:.....Multiple sources; see metadata file 2018 - 2019  
Public Land Survey System:.....BLM, 2018  
Wetlands:.....FWS National Wetlands Inventory 1983 - 1985



ADJOINING QUADRANGLES

1	2	3
4	5	6
7	8	

1 Sims  
2 Story  
3 Fannie  
4 Mount Ida  
5 McGraw Mountain  
6 Norman  
7 Caddo Gap  
8 Bonnerdate



Check with local Forest Service unit  
for current trail conditions and restrictions.

**REED MOUNTAIN, AR**  
2020

