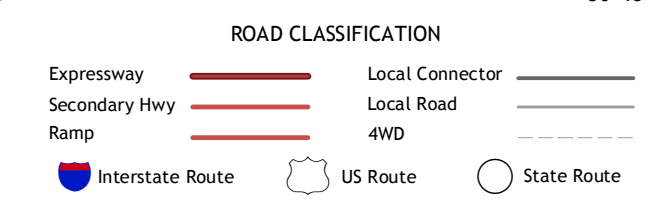
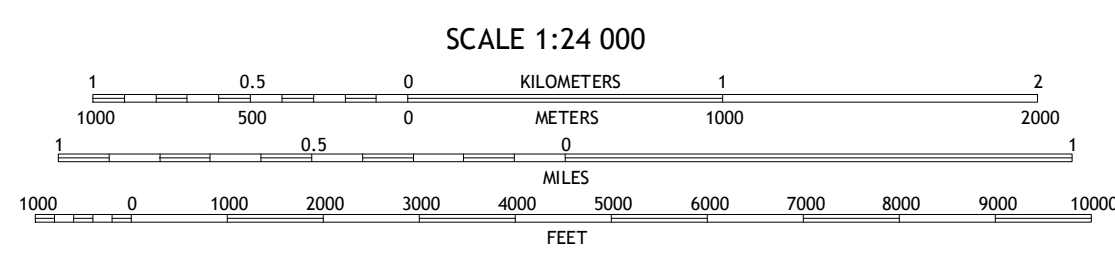
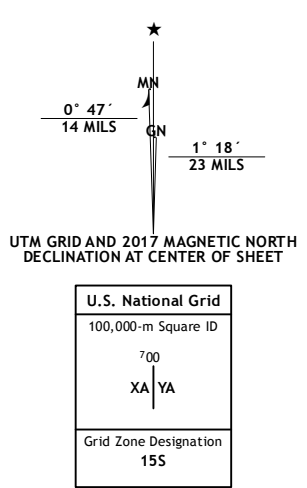


**Produced by the United States Geological Survey**  
 North American Datum of 1983 (NAD83)  
 World Geodetic System of 1984 (WGS84), Projection and  
 1 000-meter grid: Universal Transverse Mercator, Zone 15S  
 10 000-foot ticks: Arkansas Coordinate System of 1983 (north  
 zone)  
 This map is not a legal document. Boundaries may be  
 generalized for this map scale. Private lands within government  
 reservations may not be shown. Obtain permission before  
 entering private lands.  
 Imagery:.....NAIP, December 2015  
 Roads:.....U.S. Census Bureau, 2015 - 2016  
 Names:.....GNIS, 2016  
 Hydrography:.....National Hydrography Dataset, 2015  
 Contours:.....National Elevation Dataset, 2016  
 Boundaries:.....Multiple sources; see metadata file 1972 - 2016  
 Public Land Survey System:.....BLM, 2015  
 Wetlands:.....FWS National Wetlands Inventory 1977 - 2014



|   |   |   |
|---|---|---|
| 1 | 2 | 3 |
| 4 | 5 | 6 |
| 7 | 8 |   |

ADJOINING QUADRANGLES

- 1 Maynard
- 2 Supply
- 3 Datto
- 4 Peachontas
- 5 Peach Orchard
- 6 Manson
- 7 O'Keen
- 8 Delaplaine

REYNO, AR  
2017

