

Produced by the United States Geological Survey

North American Datum of 1983 (NAD83) World Geodetic System of 1984 (WGS84), Projection and 1 000-meter grid/Universal Transverse Mercator, Zone 15S

This map is not a legal document. Boundaries may be generalized for this map scale. Private lands within government reservations may not be shown. Obtain permission before entering private lands.

Imagery: NAIP, October 2017 - November 2017; Roads: U.S. Census Bureau, 2016 - 2017; Names: GNS, 1980 - 2020; Hydrography: National Hydrography Dataset, 1999 - 2019; Contours: National Elevation Dataset, 2018; Boundaries: Multiple sources; see metadata file 2018 - 2019; Public Land Survey System: BLM, 2018; Wetlands: FWS National Wetlands Inventory Not Available

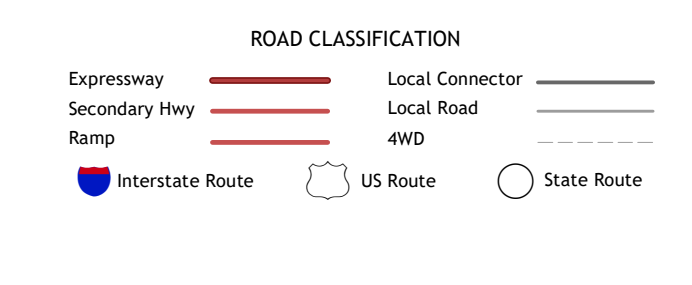
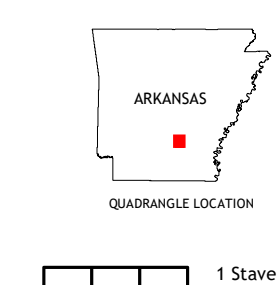
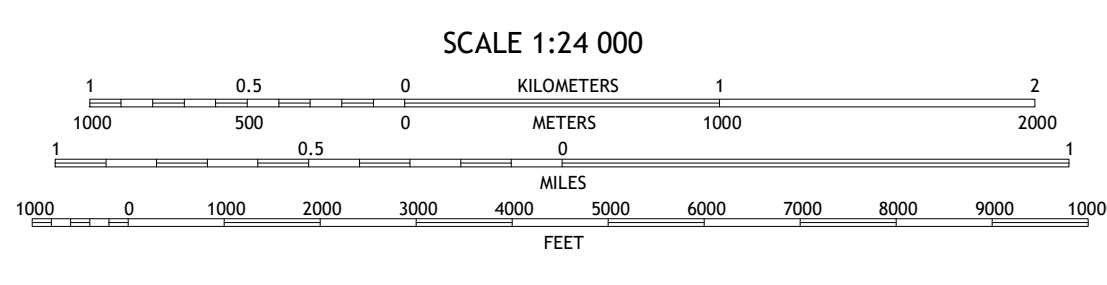
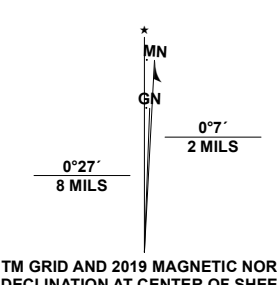


Table with 3 columns and 8 rows showing adjacent quadrangles and their names: 1 Staves, 2 Kedron, 3 Faith, 4 Fairfryce NE, 5 Calmer, 6 Kingsland, 7 New Edinburg, 8 Herbine

RISON, AR 2020

