

Produced by the United States Geological Survey
North American Datum of 1983 (NAD83)
World Geodetic System of 1984 (WGS84), Projection and 10 000-foot ticks: Arkansas Coordinate System of 1983 (south zone)
This map is not a legal document. Boundaries may be generalized for this map scale. Private lands within government reservations may not be shown. Obtain permission before entering private lands.

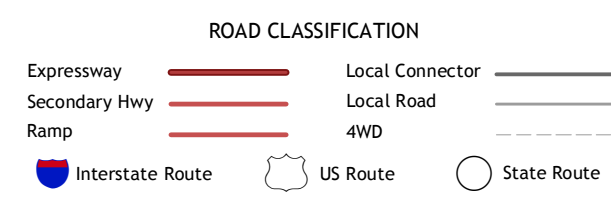
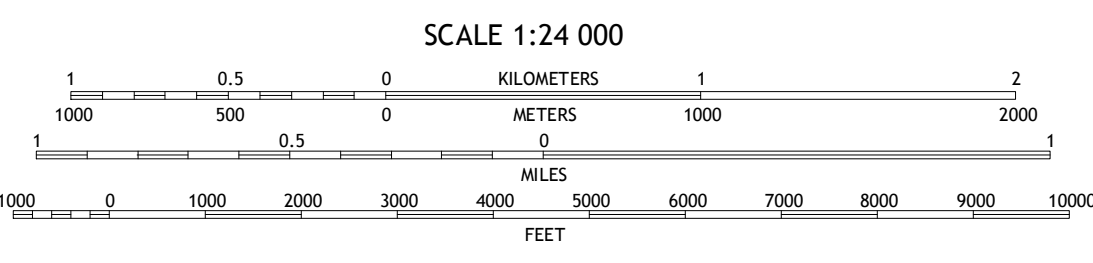
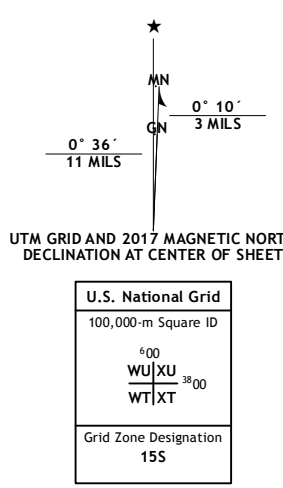


Table with 3 columns and 8 rows showing adjacent quadrangles: 1 Wright, 2 Sherrill, 3 Getchensmane, 4 White Hall, 5 Altheimer, 6 Pine Bluff, 7 Lead, 8 Moscow.

ROB ROY, AR 2017

