U.S. DEPARTMENT OF THE INTERIOR
U.S. GEOLOGICAL SURVEY

The National Map US Topo

ROBINSON QUADRANGLE
ARKANSAS
7.5-MINUTE SERIES

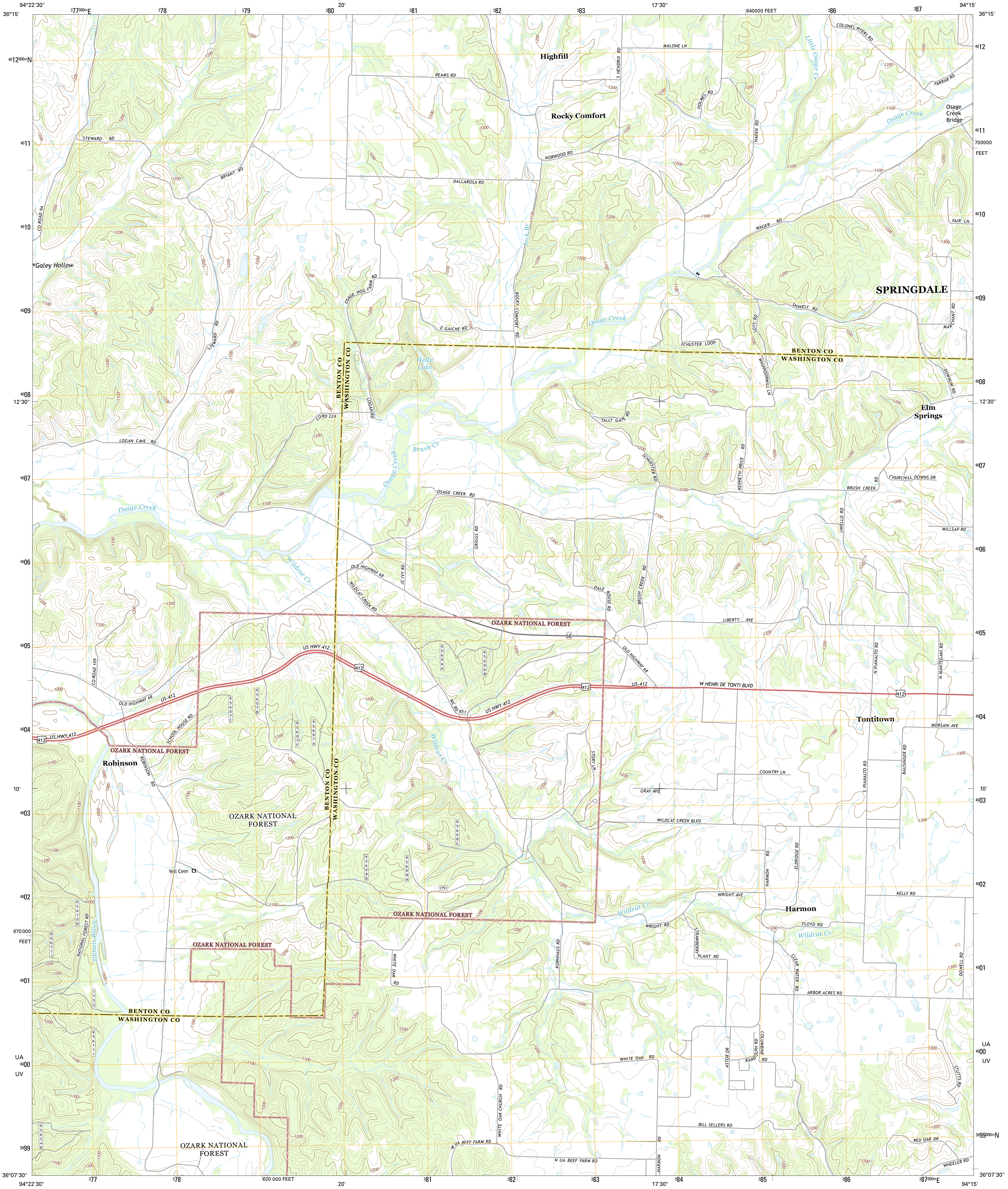
94°22'30"
36°15'
377000mE
378
379
380
20'
381
382
383
17'30"
640000 FEET
386
387
94°15'
4012000mN
4011
4010
4009
4008
12'30"
4007
4006
4005
4004
10'
4003
4002
670 000 FEET
4001
UA
4000
UV
3999
3999000mN
700000 FEET
36°07'30"
620 000 FEET
384
385
387000mE
Highfill
Rocky Comfort
SPRINGDALE
Elm Springs
Tontitown
Harmon
Robinson
Osage Creek Bridge
Galey Hollow
Heda Lake
Little Osage Cr
Osage Creek
Lick Br
Brush Cr
Wildcat Cr
Illinois River
BENTON CO
WASHINGTON CO
OZARK NATIONAL FOREST
Yell Cem
MALONE LN
S HENDRIX RD
COLONEL MYERS RD
FARRAR RD
HOLMES RD
HADEN RD
REAMS RD
STEWARD RD
BRYANT RD
DALLAROSA RD
NORWOOD RD
FAIR LN
WAGER RD
CO ROAD 9A
OSAGE HOG FARM RD
ROCKY COMFORT RD
E GAICHE RD
SNAVELY RD
MARCHANT RD
LOTT RD
SCHUSTER LOOP
WHIPPOORWILL LN
DOWNUM RD
LOGAN RD
CORD 224
LOGAN CAVE RD
TALLY GATE RD
SCHUESTER RD
KENNETH PRICE RD
CHURCHILL DOWNS DR
BRUSH CREEK RD
OSAGE CREEK RD
JAVELLO RD
MILLSAP RD
GRIGGS RD
OLD HIGHWAY 68
JC IVY RD
WILDCAT CREEK RD
DALE ROUSE RD
BRUSH CREEK RD
LIBERTY AVE
68
US HWY 412
412
US-412
W HENRI DE TONTI BLVD
WC RD 851
CO ROAD 109
SCHOOL HOUSE RD
N PIANALTO RD
N MANTEGANI RD
MORSANI AVE
ROBINSON RD
STORY LN
COUNTRY LN
GRAY AVE
S PIANALTO RD
BAUSINGER RD
WILDCAT CREEK BLVD
HARMON RD
ELDRIDGE RD
KELLY RD
WRIGHT AVE
WRIGHT RD
FLOYD RD
STRAWBERRY PLANT RD
CLEAR WATER RD
DOWELL RD
ARBOR ACRES RD
KORNHAUS RD
WHITE OAK RD
NATIONAL FOREST RD
ASTOR DR
RANDOLPH RD
COLUMBINE RD
STUTTS RD
WHITE OAK CHURCH RD
BILL SELLERS RD
W UA BEEF FARM RD
N UA BEEF FARM RD
HARMON RD
RED OAK DR
WHEELER RD
95606A
95606B
95607A
95607B
95607C
95607F
95608A
95608C
95608D
95610D
95611J
95611I
95624D
1751
1752
1000
1100
1200
1300

Produced by the United States Geological Survey
North American Datum of 1983 (NAD83)
World Geodetic System of 1984 (WGS84). Projection and
1 000-meter grid: Universal Transverse Mercator, Zone 15S
10 000-foot ticks: Arkansas Coordinate System of 1983 (north zone)

This map is not a legal document. Boundaries may be generalized for this map scale. Private lands within government reservations may not be shown. Obtain permission before entering private lands.

Imagery	NAIP, June 2010
Roads	HERE, ©2013
Roads within US Forest Service Lands	FSTopo Data with limited Forest Service updates, 2013
Names	GNIS, 2013
Hydrography	National Hydrography Dataset, 2010
Contours	National Elevation Dataset, 2006
Boundaries	Multiple sources; see metadata file 1972 - 2013
Public Land Survey System	BLM, 2011

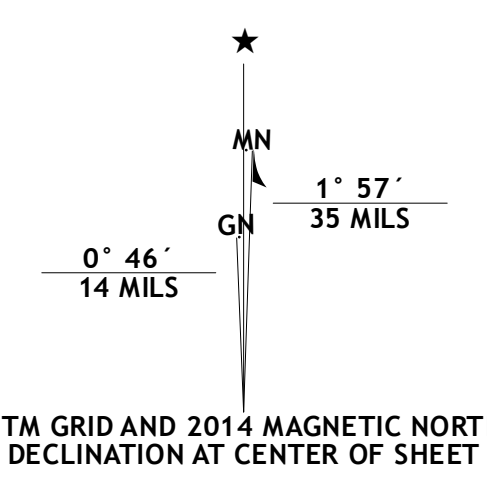
MN
GN
1° 57´
35 MILS
0° 46´
14 MILS

UTM GRID AND 2014 MAGNETIC NORTH DECLINATION AT CENTER OF SHEET

U.S. National Grid
100,000-m Square ID
UA
UV
4000
Grid Zone Designation
15S

SCALE 1:24 000

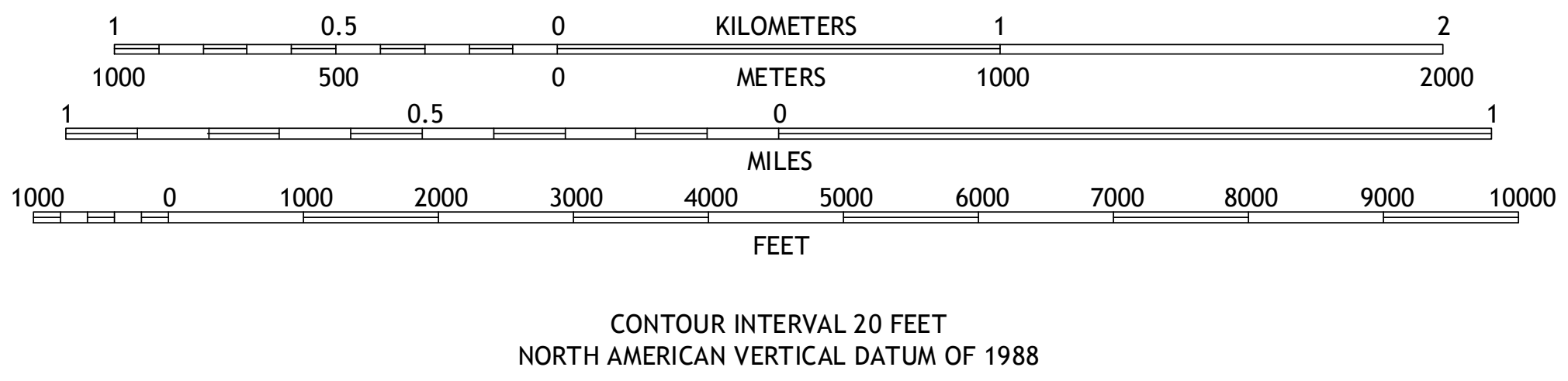
1
0.5
0
KILOMETERS
1
2
1000
500
0
METERS
1000
2000
1
0.5
0
MILES
1
1000
0
1000
2000
3000
4000
5000
6000
7000
8000
9000
10000
FEET

CONTOUR INTERVAL 20 FEET
NORTH AMERICAN VERTICAL DATUM OF 1988

This map was produced to conform with the
National Geospatial Program US Topo Product Standard, 2011.
A metadata file associated with this product is draft version 0.6.16

QUADRANGLE LOCATION

1	2	3
4		5
6	7	8

1 Gentry
2 Centerton
3 Bentonville South
4 Gallatin
5 Springdale
6 Rhea
7 Wheeler
8 Fayetteville

ADJOINING QUADRANGLES

ROAD CLASSIFICATION

Expressway	Local Connector
Secondary Hwy	Local Road
Ramp	4WD
Interstate Route	US Route
State Route	FS Primary Route
FS Passenger Route	FS High Clearance Route

Check with local Forest Service unit
for current travel conditions and restrictions.

ROBINSON, AR
2014

NSN. 7643016353422
NGA REF NO. USGSX24K38151