

Produced by the United States Geological Survey North American Datum of 1983 (NAD83) World Geodetic System of 1984 (WGS84)...

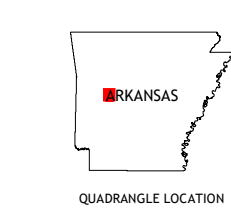
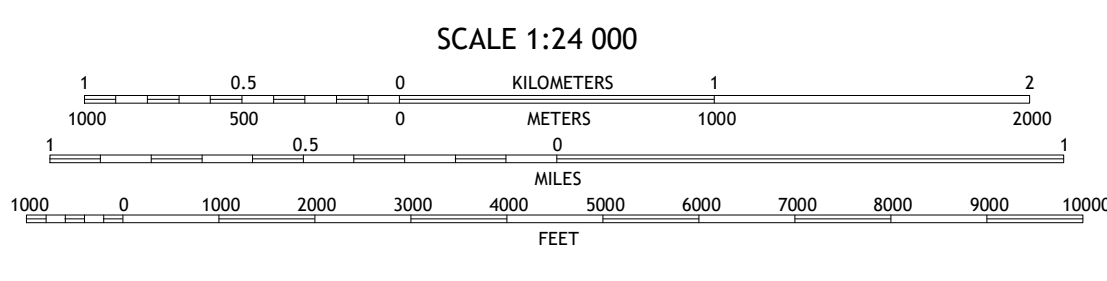

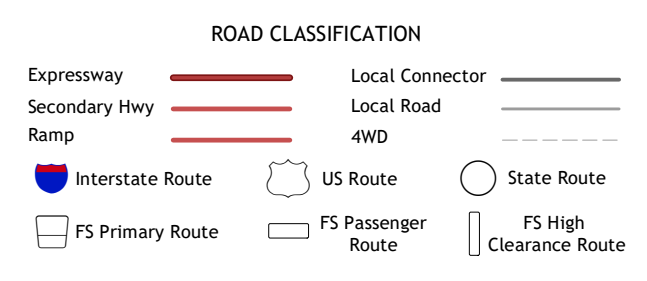


Table with 8 columns and 2 rows listing adjacent quadrangles: 1 Havana, 2 Danville, 3 Danville Mountain, 4 Bluffton, 5 Plainview, 6 Chula Mountain, 7 Onyx, 8 Steve.



Check with local Forest Service unit for current forest conditions and restrictions.

ROVER, AR 2020

