

Produced by the United States Geological Survey North American Datum of 1983 (NAD83) World Geodetic System of 1984 (WGS84)...

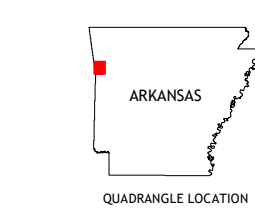
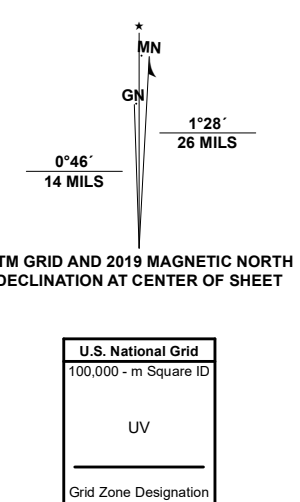
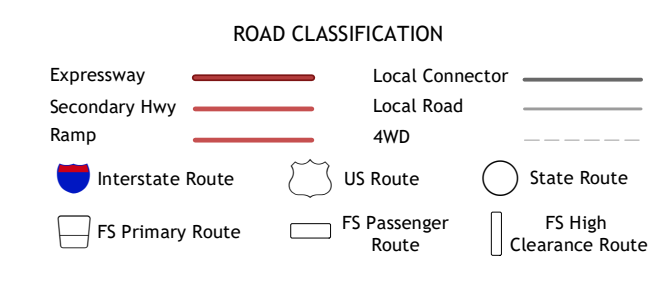


Table with 8 columns and 8 rows showing adjacent quadrangles and their names: 1 Rudy NE, 2 Mountnburg, 3 Mountnburg SW, 4 Uniontown, 5 Mountnburg SW, 6 Fort Smith, 7 Van Buren, 8 Alma.



Check with local Forest Service unit for current trail conditions and restrictions.

RUDY, AR 2020

