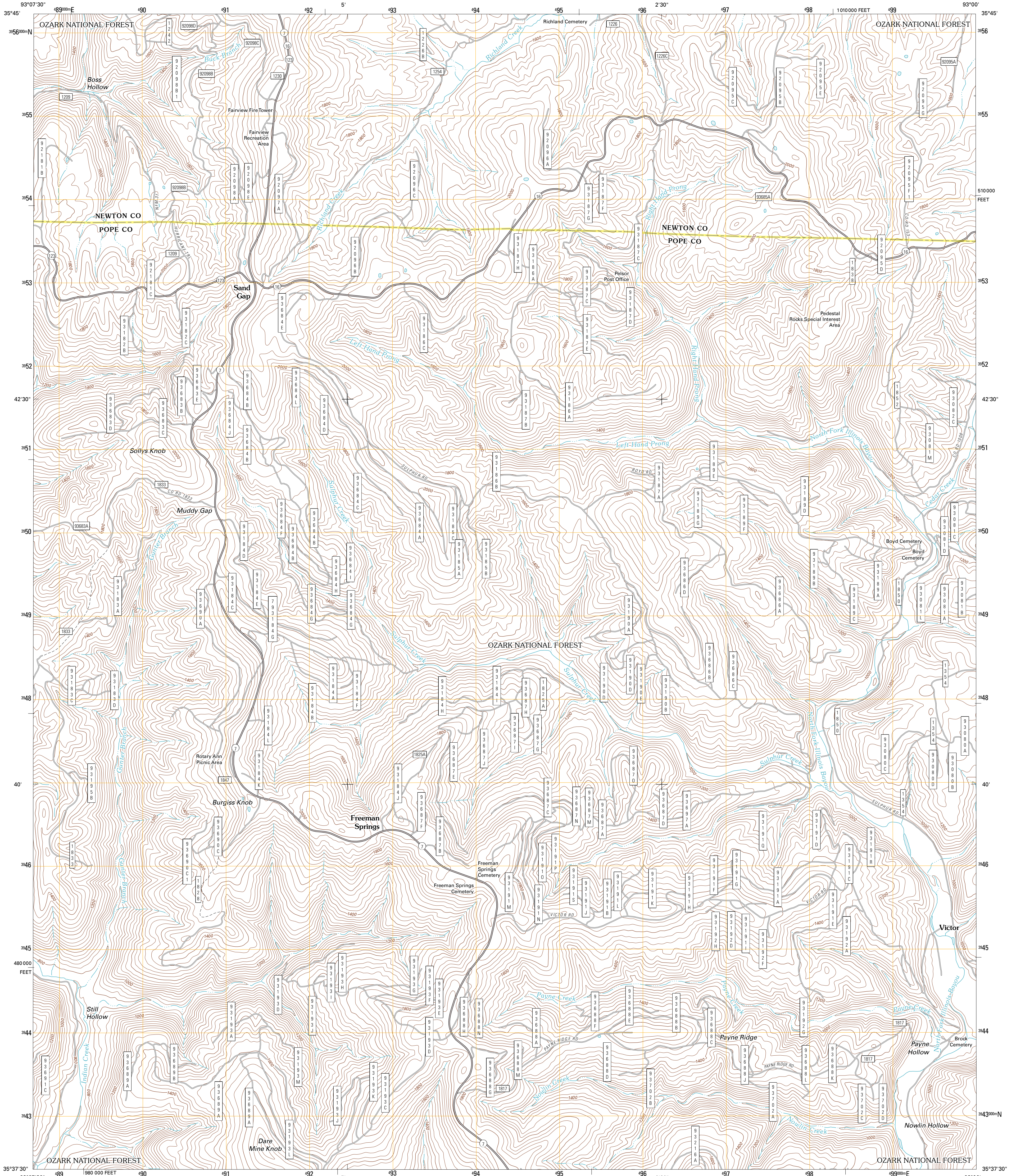




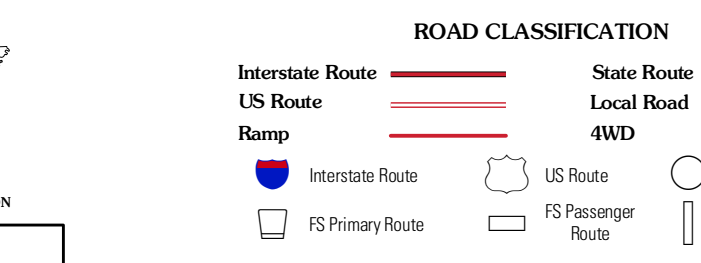
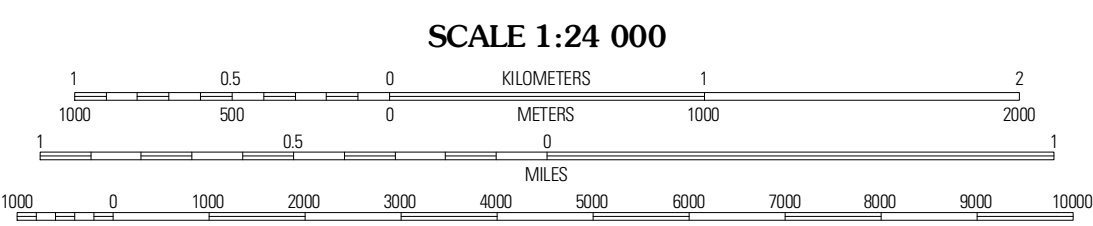
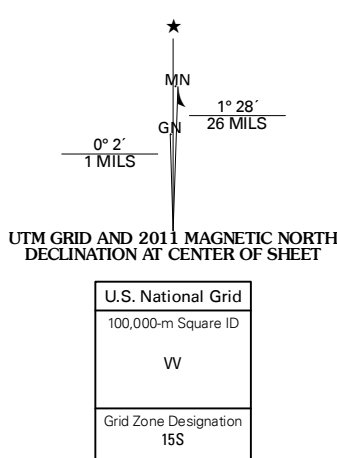
U.S. DEPARTMENT OF THE INTERIOR  
U. S. GEOLOGICAL SURVEY



SAND GAP QUADRANGLE  
ARKANSAS  
7.5-MINUTE SERIES



Produced by the United States Geological Survey  
North American Datum of 1983 (NAD83)  
World Geodetic System of 1984 (WGS84). Projection and 10 000-foot ticks: Arkansas Coordinate System of 1983 (north zone)



QUADRANGLE LOCATION

Deer	Lutton	Moore
Fort Douglas	Sand Gap	Smyrna
Treat	Simpson	Solo

ADJOINING 7.5 QUADRANGLES

Check with local Forest Service unit for current travel conditions and restrictions.

SAND GAP, AR  
2011

Imagery:.....NAIP, August 2009 - September 2009  
Roads:.....©2006-2010 Tele Atlas  
Roads within US Forest Service Lands:.....FS Topo Data with limited Forest Service updates, 2009  
Names:.....National Hydrography Dataset, 2009  
Hydrography:.....National Hydrography Dataset, 2009  
Contours:.....National Elevation Dataset, 2000  
Boundaries:.....Census, BWC, BGC, USGS, 1972 - 2010

CONTOUR INTERVAL 40 FEET  
NORTH AMERICAN VERTICAL DATUM OF 1988

This map was produced to conform with version 0.5.10 of the USGS US Topo Product Standard.  
A metadata file associated with this product is draft version 0.5.16